WHERE DO YOU **WANT TO GO?**

FLAGSTAFF PUBLIC TRANSIT

RIDE GUIDE

mountainline.az.gov

EFFECTIVE AUGUST 2020

For trip planning assistance and route information, visit

mountainline.az.gov

MOUNTAIN LINE

928.779.6624

WELCOME

Mountain Line is the transit agency in Flagstaff, AZ, providing the following services:

- Mountain Line fixed-route bus service on nine routes.
- High-frequency service between the Northern Arizona University (NAU) campus, downtown Flagstaff, and Woodlands Village.
- Seasonal Mountain Express service to Arizona Snowbowl.
- Mountain Line Paratransit service and Taxi Program.
- Mountain Line Vanpool service for commuters traveling within the region.

BIENVENIDOS

Mountain Line es la agencia de tránsito en Flagstaff, AZ, ofreciendo los siguientes servicios:

- Mountain Line servicio de autobús de ruta fija con nueve rutas.
- Servicio de alta frecuencia entre la Universidad de Arizona (NAU), el centro de Flagstaff, y Woodlands Village.
- Servicio de temporada de Mountain Express al Arizona Snowbowl.
- Servicio de paratránsito de Mountain Line y Programa de Taxi.
- Servicio de Mountain Line Vanpool para viajeros diarios que viajan dentro de la región.

CUSTOMER SERVICE INFORMATION / INFORMACIÓN DE SERVICIO AL CLIENTE: 928.779.6624

Assistance and Trip Planning / Asistencia y Planificación de Viaje: **Ext. 1**

Mountain Line Paratransit Information / Información de Paratránsito de Mountain Lift: **Ext. 2**

Mountain Line Comments or Suggestions / Comentarios o Sugerencias de Mountain Line: **Ext. 4**

WEBSITE / SITIO WEB

www.mountainline.az.gov

OFFICE / OFICINA

Mountain Line
3773 N. Kaspar Dr.
Flagstaff, AZ 86004

OFFICE HOURS / HORAS DE OFICINA

Monday - Friday / Lunes a Viernes: 8 AM - 5 PM (Closed 12-1 PM)
(Excluding holidays / Excepto días feriados)

CONNECT / CONÉCTATE

FLGMountainLine

@FLGMountainLine

TABLE OF CONTENTS

3 Services & Programs
4 How to Ride
5 Holidays
6 Fares & Passes
7 Pass Sales Locations
7 Trip Planning
8 Mountain Line Mobile
9 Rules of the Road
19 How to Read a Route Map & Timetable
20 System Map
22 Fixed-Route Maps & Schedules

ÍNDICE DE CONTENIDOS

10 Servicios y Programas
11 Como Viajar
12 Bicicletas
13 Reglas de la Carretera
14 Consejos de Pasajeros
14 Días Feriados
15 Tarifas y Pases
16 Lugares de Ventas de Pases
17 Mountain Line Móvil
18 Derechos del Cliente
19 Cómo Leer un Mapa de Ruta y Horario
20 Mapa de Systema
22 Mapas de Rutas-Fijas y Horarios

www.mountainline.az.gov
928.779.6624

OUR MISSION

Getting you where you want to go.

OUR VISION

To create the finest public transportation experience making Mountain Line services an excellent choice for northern Arizona communities.

NUESTRA MISIÓN

Llevandote adonde tú deseas ir.

NUESTRA VISIÓN

Para crear la mejor experiencia de transporte público haciendo los servicios Mountain Line una excelente opción para las comunidades del norte de Arizona.

SERVICES & PROGRAMS

Mountain Line Paratransit

The Mountain Line Paratransit system provides special needs demand-response service to persons who, because of a disability, cannot ride the fixed route bus and are approved in advance. For more information about Mountain Line Paratransit, call **928.779.6624**, Ext. **2**.

Mountain Express

Mountain Express is Mountain Line's route that offers free service from December-March from the Downtown Connection Center in Flagstaff to Hart Prairie Lodge at Arizona Snowbowl, via a Park-n-Ride at Flagstaff High School. Service dates and times vary throughout the winter season. Visit **www.mountainline.az.gov/mountainexpress** for a schedule and additional details.

Mountain Line Vanpool

Mountain Line's vanpool program allows northern Arizona residents to share the transportation costs of commuting throughout the region. A vanpool typically consists of 5-15 commuters traveling 12 or more miles one-way who share the cost of a monthly lease for use of a van and its fuel. Learn more about vanpool options at **mountainlinevanpool.com**.

Travel Training

Mountain Line offers free personalized training for individuals or groups wanting to learn how to navigate the bus system. It can be tailored to fit different schedules and needs. The travel trainer will use a combination of class time and hands-on instruction, which can be done at the Mountain Line Headquarters or off-site. Call **928.779.6624** to schedule a travel training session.

ecoPASS Program

Mountain Line's ecoPASS program enables Flagstaff employers and residential developments to provide all their employees or residents with an annual bus pass at a reduced rate. The goal is to encourage these employees and residents to help reduce traffic and parking issues while offering an affordable transportation option to use in their daily commute and personal lives. For more information on the ecoPASS program, call **928.679.8933**.

HOW TO RIDE

Route Identification

All buses have destination signs on the front that display the route number and destination of the bus (Example: 2 Downtown). Read the signs carefully to ensure you are boarding the correct bus. Route information is also announced audibly from each bus.

Passenger Boarding and Alighting

Mountain Line buses only stop at signed bus stops to allow passengers to board or exit. Bus stops are identified with a sign and buses will only service a stop if a passenger is waiting or has requested to exit. Passengers must inform the driver that they want to exit at least one block before their desired stop by pulling the yellow cord. For safety reasons, once a bus is in motion, it will not stop until the next requested stop location.

Be at your stop 3-5 minutes prior to the scheduled departure time, as buses cannot wait for riders who are not at the stop and prepared to board. Passengers must be able to board in one action, meaning that all packages must be carried on at the same time and service cannot be delayed due to excessive packages. Please be seated promptly or hold on to stanchions.

BIKES

All Mountain Line buses are equipped with bike racks to accommodate three bikes on a first-come, first-served basis. Tips for a successful bike and bus ride:

- Passengers are responsible for loading and unloading their own bikes, and refolding the bike rack if they are removing the last bike.
- Bikes ride free when accompanied by a fare-paying passenger.
- Remove bulky items from your bike before boarding the bus.
- When exiting the bus, inform the driver that you're removing a bike.

Squeeze and hold the release handle located on the top of the bike rack, then lower the rack until horizontal.

Load your bike into one of the bike slots.

Grasp arm support.

Extend the wheel lock over the front tire.

Wheelchair and Mobility-Impaired Access

All Mountain Line buses are equipped with a wheelchair access ramp, and an area where wheelchairs can be safely secured. Passengers boarding with a walker, cane, or stroller can ask the driver to "kneel" the bus to minimize the step up onto the bus. Personal Care Attendants accompanying a passenger with disabilities may ride without charge.

CUSTOMER RIGHTS

Customers using public transit are given equal access, seating, and treatment without regard to age, sex, race, color, national origin, disability, sexual preference, or gender identification. These rights also apply to service frequency, vehicle age and quality, and bus stop quality (FTA Circular 4702.1).

How to File a Complaint

Customers wishing to file a complaint – including discrimination due to age, sex, race, color, national origin, sexual preference, or gender identification – may call Administrative Services at 928.779.6624. TTY is available through Arizona Relay Service at 1.800.367.8939.

How Complaints are Processed

In accordance with federal standards (28 CFR Part 35 and FTA Circular 4702.1) and state and local civil rights laws and ordinances, all regional transit providers are trained in the correct processing, investigation, and documentation of passenger complaints involving discrimination based on age, sex, race, color, national origin, disability, sexual preference, or gender identification. Mountain Line monitors the complaint process as well as completed reports.

All complaints received by Administrative Services are documented and assigned to the appropriate transit staff for investigation. After the complaint is processed, a response is sent to the customer filing the complaint and appropriate corrective action is taken.

LOST & FOUND

Don't forget…check to make sure you have all your items when you leave the bus.

If you do forget a personal item, call Lost and Found at **928.779.6624**. If your article is turned in, we will hold it for seven days. High-value items (wallets, keys, bikes, etc.) are turned over to the Flagstaff Police Department after 24 hours.

HOLIDAYS

New Year's Day ..... Weekends & Holidays Service
Memorial Day ..... Weekends & Holidays Service
Independence Day ..... Weekends & Holidays Service
Labor Day ..... Weekends & Holidays Service
Day after Thanksgiving..... Weekends & Holidays Service
Christmas Eve ..... Weekends & Holidays Service

Mountain Line
does not operate
on Thanksgiving Day
or Christmas Day.

FARES & PASSES

FARES	YOUTH (7-17)*	ADULTS	SENIORS (60+)* DISABLED/MEDICARE
Cash Fare (one way) $	$0.60	$1.25	$0.60
Day Pass (unlimited rides) $	$1.25	$2.50	$1.25
30-Day Pass (first purchase)	$18.50	$37	$18.50
30-Day Pass (reload)	$17	$34	$17
Semester Student Pass**	$49	$99	$49
Annual Student Pass***	$119	$239	$119

* ID must be presented to qualify for reduced fare.

** K-12 (must show proof of enrollment) Fall Semester Pass valid Aug. 1 – Dec. 31; Spring Semester Pass Valid Jan. 1 – Jun. 15
College (must show proof of enrollment) Fall Semester Pass valid Aug. 15 – Dec. 20; Spring Semester Pass valid Jan. 5 – May 15

*** Annual passes valid for an entire calendar year from date of purchase.

$ **Cash fare must be paid with exact change.**

INITIAL PASS PURCHASE

All passes can be purchased at the Mountain Line office or at **www.mountainline.az.gov**. Regular fare (not Youth, Senior, Disabled/Medicare) 30-day passes can also be purchased at an auxiliary pass sales location.

RELOADING

All pass products can be reloaded on the Mountain Line website or at the Mountain Line office.

REPLACEMENT PASSES

A lost, stolen, or damaged pass can be replaced for a $3 fee with the original receipt or pass number. The remaining time on the pass will be loaded onto a new pass upon payment of the fee.

IDENTIFICATION

A valid and acceptable form of identification must be presented to qualify for any reduced fare.

This includes:

- Driver's License
- School Identification (current school year)
- Any government-issued ID that displays age or date of birth
- Medicare card accompanied by a picture ID
- Mountain Line issued ID

PASS SALES & LOCATIONS

Mountain Line
3773 N. Kaspar Dr. Flagstaff, AZ 86004
(928) 779-6624
*All pass types available

Safeway Stores
1500 E. Cedar Ave.
4910 N. Highway 89
1201 S. Plaza Way
*Regular 30-Day Passes available

Flagstaff City & Coconino County Public Libraries
300 W. Aspen Ave.
3000 N. Fourth St.
*Regular 30-Day Passes available

Chevron Stores
2205 N. Fourth St.
1312 N. Ft. Valley Rd.
*Regular 30-Day Passes available

Flagstaff Visitor Center
One E. Route 66 in the historic Downtown Train Station
(928) 213-2951
*Regular and Discount Day Passes available

Credit Cards accepted at all locations.

TRIP PLANNING

From the home page on Mountain Line's website, you can use the Google Transit feature to plan your bus trip. Enter a starting point and desired destination, along with trip parameters like what time you need to arrive or how far you're willing to walk to a bus stop, and the Trip Planner will provide you with step-by-step options. For more information and for a live route map, visit **mountainline.az.gov**.

Mountain Line makes every effort to operate its service as scheduled. However, schedules may vary due to weather, traffic, or other conditions. In extreme weather conditions, closures may be possible. Find us on Facebook and Twitter for service updates, as well as the FLGRide app and at **mountainline.az.gov**.

FLGMountainLine FLGMountainLine FLGRide

MOUNTAIN LINE MOBILE

FLGRide
Mobile App

Download the free FLGRide app for iOS or Android at the Apple Store or Google Play. It works with GPS technology to allow riders to pinpoint each vehicle's exact location, and receive reliable, real-time arrival information for each stop. FLGRide also features service alerts to let riders know about events that might impact their trip. Simply select your route number and desired stop to view next arrival times.

Tap the four arrows in the lower-right of the map to toggle between a larger and smaller map.

To find out when your bus will be arriving, select the route.

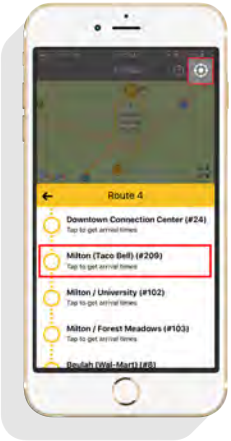

Tapping the compass icon in the upper-right will show you where you are on the map. (Requires location services to be enabled.)

Select the stop name, or tap on the bus stop on the map.

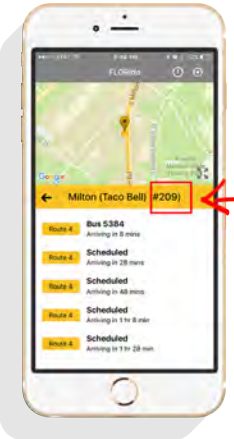

SMS Texting Stop Code Number.

Bus locations will show once you've selected a route or stop, and will update about every 45 seconds.

If there is an exclamation mark to the right of a route, tap on it to view details.

View service alerts, delays, stop closures, etc.

For Next Bus Arrival
Text:
MLINE 53
to
47711

No Smartphone? Access real-time arrival times via SMS texting in three easy steps.

1. Find your stop code at all bus stops or on the Mountain Line website.

2. Text the word MLINE, a space, and then the stop code number (Example: MLINE 53) to 47711.

3. You will receive a reply with the upcoming arrivals for your stop.

Message and data rates may apply. For more information, please text MLINE HELP to 47711. To opt-out, text MLINE STOP to 47711.

RULES OF THE ROAD

The safety of our riders, drivers, and the public is Mountain Line's number one priority. These Rules of the Road have been established to maintain a safe, comfortable, and efficient transit system. Failure to comply with these policies may result in a refusal of service and/or a service suspension. Please see Mountain Line's Suspension Notice for additional information.

- Failure to pay proper fare or fraudulent use of pass.
- Disruptive conduct, including: loud, abusive, threatening or profane language, arguing, intimidating, fighting, delaying service.
- Failure to follow driver instructions.
- Smoking, chewing tobacco, or using electronic cigarettes (vaping) on the bus or within 20 feet of a signed bus stop.
- Panhandling on the bus or at a signed bus stop.
- Boarding with large items that block the movement of passengers (Examples: bikes, wagons, shopping carts that are larger than 28.5" high by 12" deep and 15.5" wide)
- Service animals that are trained to assist an individual with a disability are allowed on board Mountain Line vehicles and property. Pets must be contained.
- Loitering: Riding without purpose and staying on a bus for more than one loop or sleeping at a transit stop without a transportation-related purpose.
- Violation of notices/policies and procedures posted on board vehicles or at signed bus stops.
- Consuming food or beverages while on the bus is not permitted. Non-alcoholic drinks may be transported in an approved spill-proof container.
- Possession of illegal substances or an open container of alcohol.
- Noxious or foul materials/substances and/or possession of flammable, explosive, or hazardous materials.
- Corrosive or soiling substances, including biohazards.
- Improper use of seating.
- Posting or distributing unauthorized materials.
- Shoes and clothing are required.
- Riding skateboards/skates on board Mountain Line vehicles or at signed bus stops.
- Criminal activity.

Tips for a Safe and Comfortable Ride

- Have exact fare ready **prior to boarding**. We cannot give change or refunds.
- Present proper eligibility identification to qualify for reduced fares and have it ready prior to boarding.
- For the safety of all passengers, riders should refrain from speaking with the driver while the vehicle is in motion.
- Strollers must be folded and moved out of the aisle. The exception is umbrella strollers, which do not need to be folded but must be held close to the rider and not block the aisle.
- Please offer priority seating to the elderly and persons with disabilities.
- Keep aisles clear of obstacles and stow large items out of the aisle and under your seat.
- Conduct phone conversations and listen to audio/video devices in an appropriate manner that does not disturb other passengers.

SERVICIOS Y PROGRAMAS

Paratransitó de Mountain Line

El sistema de paratránsito de Mountain Line brinda un servicio de respuesta a la demanda para personas con necesidades especiales que, debido a una discapacidad, no pueden viajar en el autobús de ruta fija y están aprobados por adelantado. Para más información sobre Mountain Line Paratransit, llame al **928.779.6624**, Ext. **2**.

Mountain Express

Mountain Express es una ruta de Mountain Line que ofrece servicio durante los meses de diciembre enero y febrero entre el Centro de Conexión de Flagstaff y el Hart Prairie Lodge en Arizona Snowbowl, también parándose en la Zona de estacionamento de Fort Valley. Tiempos de servicio varían a lo largo de la temporada de invierno. Para horarios y detalles adicionales visite **www.mountainline.az.gov/mountainexpress**.

Mountain Line Vanpool

El programa Vanpool de Mountain Line permite que residentes del norte de Arizona compartan los costos de transporte de desplazamientos en toda la región. Un Vanpool típicamente consiste de 5-15 pasajeros que viajan 12 millas o más de una manera, que comparten el costo de un arriendo mensual por el uso de una camioneta y su combustible. Aprenda más sobre opciones de Vanpool en **mountainlinevanpool.com**.

Entrenamiento de Viaje

Mountain Line ofrece un servicio gratuito de información personalizada para individuos o grupos que quieran aprender a navegar en el sistema de autobús. El entrenamiento puede llevarse acabo por grupos o individuos y puede adaptarse a diferentes horarios y necesidades. El entrenador usará una combinación de tiempo en clase e instrucción práctica, que puede ser hecha en la Oficina central de Mountain Line o fuera de sitio. Llame al **928. 779.6624** para programar una sesión de entrenamiento de viaje.

Programa de ecoPASS

El programa ecoPASS de Mountain Line permite a los empleadores y desarrollos residenciales de Flagstaff proporcionar a todos sus empleados o residentes un pase de autobús anual a una tarifa reducida. El objetivo es alentar a estos empleados y residentes a ayudar a reducir los problemas de tráfico y estacionamiento, al tiempo que ofrece una opción de transporte asequible para usar en su vida diaria y personal. Para más información sobre el programa ecoPASS, llame al **928.679.8933**.

COMO VIAJAR

Identificación de Ruta

Todos los autobuses tienen indicadores de destino en la parte frontal que muestran el número de ruta y el destino del autobús (ejemplo: 2 centro de la ciudad). Lea las indicaciones cuidadosamente para asegurarse de que aborde el autobús correcto.

Embarque y Desembarque de pasajeros

Los autobuses de Mountain Line Sólo se detienen en paradas asignadas para permitir pasajeros abordar o bajar. Las paradas de autobús se identifican con un letrero y los autobuses solo se detendrán en una parada si un pasajero esta esperando o ha solicitado bajar. Pasajeros deben informar al conductor que quieren bajar por lo menos una cuadra antes de su parada deseada tirando del cordón situado por encima de las ventanas. Por razones de seguridad, una vez que el auto bus este en moción, no parara hasta la siguiente parada solicitada.

Asegurese de estar en la parada deseada de 3-5 minutos antes de el tiempo asignado de parada ya que el auto bus no podrá esperar por pasajeros que no estén en la parada preparados para abordar.
Pasajeros deben poder abordar en una sola acción, significando que cada accesorio/equipaje debe de ser abordado al mismo tiempo de subir ya que este servicio no puede ser atrasado por excesivo equipaje. Por favor este sentado de manera puntual.

BICICLETAS

Todos los autobuses de Mountain Line Están equipados con bastidores de bicicletas para alojar tres bicis en orden de llegada. Consejos para un exitoso paseo de bicicleta y autobús:

- Los pasajeros son responsables de bajar el bastidor de bicicletas y montar, asegurar y quitar la bicicleta del autobús, y de replegar el bastidor de bicicletas.
- Las bicicletas se transportan sin cargo cuando están acompañadas por un cliente que pago la tarifa.
- Quite los objetos voluminosos de su bicicleta antes de subir al autobús.
- Cuándo baje del autobús, informele al conductor de que quitara su bicicleta.

Apriete y mantenga la palanca en la parte superior del estante de la bici, luego baje el bastidor.

Coloque su bicicleta en una de las ranuras del bastidor.

Agarre el brazo del soporte.

Extienda la palanca de freno sobre la rueda delantera.

Acceso de Silla de Ruedas y Movilidad Reducida

Todos lo autobuses de Mountain Line son equipados con una rampa de acceso de la silla de ruedas y un área donde las sillas de ruedas pueden ser aseguradas sin peligro. Para los pasajeros que abordan con un andador, bastón o carreola, pueden pecirle al conductor que arrime el autobús para minimizar el paso al autobús. Asistentes de cuidado personal que acompaña a un pasajero con una discapacidad puede viajar sin cargo.

REGLAS DE LA CARRETERA

La seguridad de nuestros pasajeros, conductores y el publico es la prioridad numero uno de Mountain Line. Estas Reglas de la Carretera an estado establecidas para mantener un seguro, cómodo y eficiente sistema de transito. Fracaso de cumplir con estas reglas puede resultar en rechazo de servicio y/o en suspension de servicio. Por favor refierase a La Notificacion de Suspensión de Mountain Line para más información.

- Fracaso de pagar la tarifa apropiada y uso fraudulento de pase.
- Conducta perjudicial, incluyendo; fuerte, abusiva, amenazante o lenguaje profano, intimidantes, peleas y atraso de servicio.
- Fracaso de seguir las instrucciones del conductor.
- Fumar, tabasco de mascar, o uso de cigarrillos eléctricos en el bus o a 20 pies de las paradas asignadas.
- Pedir limosna en el bus on en paradas asignadas.
- Abordando con equipaje grande que bloquea el movimiento de los pasajeros (Ejemplo: bicicletas, carrillas de compras que sean mas grandes de 28.5" de alto por 12" de profundo y 15.5" de ancho")
- Animales de servicio que están entrenados para asistir a un individual con alguna desabilidad son permitidos a abordar los vehículos y propiedades de Mountain Line.
- Animales domésticos deben de ser contenidos.
- Merodeando: Abordo de auto bus sin causa y mantenimiento en el auto bus por mas de una vuelta entera y durmiendo en una parada de transito con ninguna relación relativa a transportación.
- Violacion de las notificaciones/polizas y procedimientos montados en los vehículos o en paradas asignadas.
- Consumo de comida o bebidas mientras abordo del auto bus no esta permitido.
- Bebidas no alcohólicas pueden ser transportadas en recipientes aprueba de derrames.
- Possession de substancias illegales o recipientes de alcohol abiertos.
- Materiales nocivos o nauseabundos y/o posesión de inflamables o materiales peligrosos.
- Corrosivo o substancias que se ensucian, incluyendo riesgo biológicos.
- Utilización inadecuada de los asientos.
- Distribución de materiales no autorizados.
- Ropa y zapatos son requeridos.
- Uso de monopatín/patines a bordo vehículos de Mountain Line o en paradas asignadas.
- Actividad criminal.

CONSEJOS DE PASAJEROS

- Tenga tarifa exacta y lista **antes de abordar**. No podemos dar reembolso o cambio.
- Demuestre identificación apropiada para calificar para un descuento de tarifa y mantegala lista antes de abordar.
- Por la seguridad de todos los pasajeros, al abordar una vez que el auto bus este en moción absténgase de hablar con el conductor.
- Coches/carriolas deben de ser doblados y alejados de el pasillo. La excepcion son coches/carriolas estilo sombrilla, que no necesitan ser dobladas pero sí alejadas del pasillo. Por favor ofrezca los asientos de prioridad a mayores de edad, personas con desabilidades y mujeres embarazadas.
- Mantenga el pasillo libre de obstáculos y guarde pertenencias debajo de su asiento.
- Dirija llamadas de teléfono y escuche audio/video con audio en manera apropiada que no disturba a otros pasajeros.

OBJETOS PERDIDOS

No se le olvide... vea para asegurarse de que tiene todos sus artículos con usted cuando deje el autobús.

Si se le olvida un elemento personal, llame a “Lost & Found” Objetos Perdidos al **928.779.6624**. Si el artículo fue entregado, lo mantendremos por siete días.

DÍAS FERIADOS

Día del año nuevo ..... Servicio de Fines de semana y Días Feriados (Weekends & Holidays)
Día de Conmemoración ..... Servicio de Fines de semana y Días Feriados (Weekends & Holidays)
Día de la Independencia..... Servicio de Fines de semana y Días Feriados (Weekends & Holidays)
Día del Trabajo ..... Servicio de Fines de semana y Días Feriados (Weekends & Holidays)
Día después de Acción de Gracias .... Servicio de Fines de semana y Días Feriados (Weekends & Holidays)
Día de la víspera de Navidad..... Servicio de Fines de semana y Días Feriados (Weekends & Holidays)

Mountain Line **no operara** el Día de Acción de Gracias o Navidad.

TARIFAS Y PASES

TARIFAS	JÓVENES (7-17)*	ADULTOS	MAYORES (60+)* DISCAPACITADO/MEDICARE
Tarifa en Efectivo (viaje sencillo) $	$0.60	$1.25	$0.60
Pase de Día (unlimited rides) $	$1.25	$2.50	$1.25
Pase de 30-Días (primer compra)	$18.50	$37	$18.50
Pase de 30-Días (recargo)	$17	$34	$17
Pase Estudiantil de Semestre**	$49	$99	$49
Pase Estudiantil Anual***	$119	$239	$119

* Identificacion debe ser presentada para calificar para la tarifa reducida.

** K-12 (debe mostrar comprobante de inscripción) Semestre de Otoño Pase valido Aug. 1 – Dic. 31; Semestre de Primavera Pase valido Ene. 1 – Jun. 15

Colegio (debe mostrar comprobante de inscripción) Semestre de Otoño Pase valido Aug. 15 – Dic. 20; Semestre de Primavera Pase valido Ene. 5 – May 15

*** Pases Anual valido por todo un año calendario a partir de la fecha de compra.

$ La tarifa en efectivo debe ser pagada con el cambio exacto.

COMPRA DE PASO INICIAL

Todos los productos de pases se pueden recargar en el sitio web de Mountain Line o en la oficina de Mountain Line.

PASES REEMPLAZADOS

Un pase perdido robado o dañado puede ser reemplazado for un costo de $3 con el recibo original o con el numero del pase. El resto de el tiempo permanece en el pase sera transferido a un nuevo pase una vez el pago este realizado.

IDENTIFICACIÓN

Se debe presentar una forma de identificación válida y aceptable para calificar para cualquier tarifa reducida.

Esto incluye:

- Licencia de conducir
- Identificación escolar (año escolar actual)
- Cualquier identificación emitida por el gobierno que muestre la edad o fecha de nacimiento
- Tarjeta de Medicare acompañada de una identificación con foto.
- ID de Mountain Line

RECARGO

Todos los productos del pase pueden ser recargados en el sitio web de Mountain Line y el pase recién comprado se cargará automáticamente al pase. Los pases también pueden ser recargados en la oficina de Mountain Line, y los pases de descuento y de 30-Días regulares pueden ser recargados en cualquier autobús de Mountain Line con cambio exacto.

LUGARES DE VENTAS DE PASES

Mountain Line

3773 N. Kaspar Dr. Flagstaff, AZ 86004
(928) 779-6624
*Todos los tipos de pase disponibles

Tiendas Safeway

1500 E. Cedar Ave.
4910 N. Highway 89
1201 S. Plaza Way
*Pases regulares de 30 días disponibles

Bibliotecas Públicas (Flagstaff City & Coconino County Public Libraries)

300 W. Aspen Ave.
3000 N. Fourth St.
*Pases regulares de 30 días disponibles

Tiendas Chevron

2205 N. Fourth St.
1312 N. Ft. Valley Rd.
* Pases regulares de 30 días disponibles

Flagstaff Visitor Center

Una ruta 66 en la histórica estación de tren del centro de la ciudad
(928) 213- 2951
* Vende sólo pases de día regulares y de descuento.

Tarjetas de crédito aceptadas en todos los lugares.

PLANIFICACIÓN DE VIAJE

Desde la página de inicio web de Mountain Line puede utilizar la función Google Transit para planificar su viaje en autobús. Introduzca un punto de partida y el destino deseado, junto con la hora qué necesita llegar o hasta dónde está dispuesto a caminar para una parada de autobús, y el planificador de viaje le proporcionará opciones paso a paso. Para obtener más información y para ver un mapa en vivo de la ruta, visite **mountainline.az.gov**.

Mountain Line hace todo lo posible para operar su servicio como esta programado. Sin embargo, el horario puede variar debido al clima, tráfico y otras condiciones. En condiciones climáticas de extremo, el cierre de servicio puede ser posible. Encuentranos en Facebook y Twitter para actualizaciones de servicio, así como la aplicación FLGRide y en **mountainline.az.gov**.

FLGMountainLine @FLGMountainLine FLGRide

MOUNTAIN LINE MÓVIL

FLGRide
Mobile App

Descargar la aplicación gratuita de FLGRide para iOS o Android en el Apple Store o Google Play. Funciona con tecnología GPS para permitir a pilotos indicar la ubicación exacta de cada vehículo y recibir información confiable y en tiempo real de la llegada para cada parada. FLGRide también cuenta con alertas de servicio para informar sobre eventos que puedan impactar su viaje. Sólo tiene que seleccionar su número de ruta y parada deseada para ver los tiempos de llegada siguiente.

Toque las cuatro flechas en la esquina inferior a la derecha del mapa para alternar entre un mapa más.

Para saber cuando llegará el autobús seleccione la ruta.

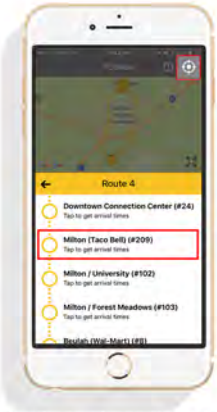

Tocando ligeramente en la parte superior derecha del mapa el icono de la brújula le mostrará donde está en el mapa. (Requiere que servicios de la ubicación sean permitidos.)

Seleccione el nombre de la parada, o toque la parada de autobús en el mapa.

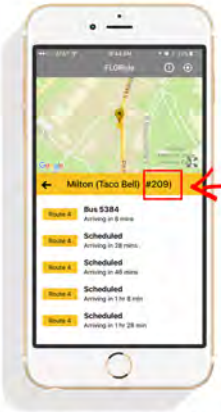

Texto SMS Código de Número de parada.

Las ubicaciones del autobús se mostrarán una vez que haya seleccionado una ruta o parada, y se actualizará sobre cada 45 segundos.

Si hay un signo de exclamación a la derecha de la ruta, toque en él para ver los detalles.

Vea alertas de servicio, retrasos, cierres de parada, etc..

Para la siguiente llegada de autobus, texte:
MLINE 53
a 47711

Sin Smartphone? Acceda a los tiempos de llegada en tiempo real a través de mensajes de texto SMS en tres sencillos pasos.

1. Encuentre su código de parada en todas las paradas de autobús o en el sitio web de Mountain Line.

2. Escriba la palabra MLINE, un espacio y luego el número de código de parada (ejemplo: MLINE 53) a 47711.

3. Recibirá una respuesta con las próximas llegadas para su parada.

Se pueden aplicar tarifas por mensajes y datos. Para obtener más información, envíe un mensaje de texto con la palabra MLINE HELP al 47711. Para darse de baja, envíe un mensaje de texto MLINE STOP al 47711.

DERECHOS DEL CLIENTE

Los clientes que utilizan el transporte público se les da igualdad de acceso, asientos y tratamientos sin considetación de edad, sexo, raza, color, origen nacional, discapacidad, preferencia sexual, o identificación de género. Estos derechos también se aplican a la frecuencia del servicio, edad y la calidad del vehículo, y calidad de parada de autobús (Circular del FTA 4702.1).

Como Presentar Una Queja

Los clientes que deseen presentar una queja - incluyendo la discriminación por discapacidad, raza, color, origen nacional, preferencia sexual, o identificación de género - pueden llamar a Servicios Administrativos al 928.779.6624. TTY está disponible a través de Arizona Relay Service al 1.800.367.8939.

Como se Procesan las Quejas

De acuerdo con las normas federales (28 CFR Parte 35 y Circular del FTA 4702.1), todos los proveedores regionales de tránsito son entrenados en la forma correcta de tramitar, investigar y documentar los reclamos de los pasajeros relacionados con la discriminación por motivos de discapacidad, raza, color, origen nacional, preferencia sexual, o identificación de género. La Autoridad de Transporte Público Intergobernamental del Norte de Arizona (NAIPTA) supervisa el proceso de la queja, así como reportes completos.

Todas las quejas recibidas por los Servicios Administrativos se documentan y se asignan al personal de transporte adecuado para la investigación. Después que la queja está procesada, una respuesta se envía al cliente que está presentando la queja, y se toman medidas correctivas apropiadas.

HOW TO READ A ROUTE MAP & TIMETABLE

All fixed routes have a schedule (timetable) and route map. The route maps show every stop along the route. However, the timetable doesn't list a time for every stop. Departure times at stops not listed can be estimated by looking at the times listed for the stops prior to and after that specific stop. For more accurate departure times, use the **FLGRide** app or visit **mountainline.az.gov**.

To find the estimated time a bus stops at a specific stop, find that stop on the timetable. Reading across the row (left to right) tells you the estimated time required for a specific bus to travel between stop locations. Reading down a column tells you the times a bus departs at this specific location throughout the day.

CÓMO LEER UN MAPA DE RUTA Y HORARIO

Todas las rutas fijas tienen un horario y mapa de la ruta. El mapa de la ruta representa cada parada a lo largo de la ruta. Sin embargo, el horario no lista un tiempo de cada parada. Los tiempos de salida de las paradas que no aparece en la lista pueden ser estimadas mirando los puntos del tiempo de la parada antes de y después de esa parada específica. Para los tiempos de salida más precisos use el **FLGRide** app o visite **www.mountainline.az.gov**.

Para encontrar el tiempo estimado de una salida de autobús específica, encuentre esa parada en el horario. Leyendo a través de la fila (de izquierda a derecha) indica el tiempo estimado necesario para que un autobús específico viaje entre dos puntos de parada. Leyendo a lo largo de una columna le indica los tiempos de salida de autobús en esta ubicación específica a lo largo del día. A menos que se indique lo contrario, todos los horarios indicados son los horarios de salida.

Reading down a column tells you the time a bus departs this specific location.

Leyendo a lo largo de una columna le indica los tiempos de salida de autobús en esta ubicación específica

ROUTE 2 – MONDAY THROUGH FRIDAY

Downtown Connection Center to Flagstaff Medical Center and Flagstaff Mall Connection Center (WEST TO EAST)

(via Cedar Av. and Lockett Rd.)

1	5	6a	8	10	13	15
Depart Downtown Connection Center	Beaver St. (Flagstaff Med. Ctr)	Gemini Rd. (BASIS)	Cedar Av./West St. (Coconino H. S.)	Lockett Rd./ King St.	Kaspar Dr. (NAIPTA Facility)	Arrive Flagstaff Mall Connection Center
6:05 AM	6:12 AM		6:16 AM	6:18 AM	6:22 AM	6:27 AM
6:25 AM	6:32 AM		6:36 AM	6:38 AM	6:42 AM	6:47 AM
6:45 AM	6:52 AM		6:56 AM	6:58 AM	7:02 AM	7:07 AM
7:05 AM	7:12 AM	7:14 AM	7:16 AM	7:18 AM	7:22 AM	7:27 AM
7:25 AM	7:32 AM	7:34 AM	7:36 AM	7:38 AM	7:42 AM	7:47 AM
7:45 AM	7:52 AM	7:54 AM	7:56 AM	7:58 AM	8:02 AM	8:07 AM
8:05 AM	8:12 AM		8:16 AM	8:18 AM	8:22 AM	8:27 AM
8:25 AM	8:32 AM		8:36 AM	8:38 AM	8:42 AM	8:47 AM
8:45 AM	8:52 AM		8:56 AM	8:58 AM	9:02 AM	9:07 AM
9:05 AM	9:12 AM		9:16 AM	9:18 AM	9:22 AM	9:27 AM
9:25 AM	9:32 AM		9:36 AM	9:38 AM	9:42 AM	9:47 AM

Reading left to right tells you the estimated travel time between stop locations.

Leyendo de izquierda a derecha le indica el tiempo estimado de viaje entre dos puntos de paradas.

LEGEND / LEYENDA

- Route 2
- Route 2 Deviation
  Operates on school days
- Route 3
- Route 3 Deviation
  Operates on school days
- Route 4
- Route 5
- Route 7
- Route 8
- Route 10
- Route 14
- Route 66
- Route Direction
- Bus Stop
- Connection Center
- School
- Front Door
- Public Library
- Pass Sales Outlet
- Government Building
- Point of Interest
- Park
- Medical Center

Snowflake Dr.
Winter Dr.
Christmas Tree Ln.
Smokerise Dr.
SMOKERISE PARK
Broken Bow Dr.
Dodge Av.
SUMMIT HIGH SCHOOL
El Paso Dr.
Marie Av.
SAFEWAY
MALL CONNECTION CENTER
Railhead Av.
Marketplace Dr.
FLAGSTAFF MALL
HARKINS THEATER
THE MARKETPLACE AT FLAGSTAFF
Mall Way
Nestle Purina
Appalachian Rd.
Everest Dr.
Skyline Dr.
Linda Vista Dr.
Grandview Dr.
PUENTE DE HOZHO SCHOOL
MONTESSORI SCHOOL OF FLAGSTAFF
MT. ELDEN MIDDLE SCHOOL
Lockett Rd.
THOMAS ELEMENTARY SCHOOL
MOUNTAIN LINE HEADQUARTERS
Cedar Av.
SAFEWAY
COCONINO HIGH SCHOOL
Dortha Av.
EAST FLAGSTAFF COMMUNITY LIBRARY
COCONINO COMMUNITY COLLEGE
(4TH ST. CAMPUS)
BUSHMASTER PARK
Miller Dr.
PINE FOREST CHARTER SCHOOL
NORTH COUNTRY HEALTHCARE
Felice Av.
PONDEROSA PARK
KILLIP ELEMENTARY SCHOOL
Gemini Rd.
Izabel St.
West St.
6th Av.
CHEVRON STORE
FRONT DOOR
4th Av.
THE PEAK SCHOOL
WALGREENS
Lewis Dr.
7th Av.
Lakin Dr.
Postal Blvd.
Industrial Dr.
Historic Route 66
PONDEROSA HIGH SCHOOL
Walgreen Blvd.
Vickey St.
Caden Ct.
Fanning Dr.
Zurich St.
Thomas Dr.
Kasper Dr.
Philip Av.
Lynch Av.
Nyla Dr.
Cummings St.
FLAGSTAFF SHELTER SERVICES FRONT DOOR
Huntington Dr.
Country Club Dr.
Solliere Av.
TIMBERLINE PLACE
BUTTERFIELD APARTMENTS
Broken Rock Loop
Elk Run St.
Fox Lair Dr.
Coburn Dr.
BANK OF AMERICA ATM
Cortland Blvd.
2nd Av.
1st Av.
FLAGSTAFF FAMILY FOOD CENTER
AQUAPLEX
Center St.
East St.
Main St.
Fourth St.
DEPARTMENT OF ECONOMIC SECURITY
SAN FRANCISCO DE ASIS CATHOLIC SCHOOL
Arrowhead Av.
Mountain View Av.
MONTESSORI SCHOOL OF FLAGSTAFF
Huntington Dr.
WALMART SUPERCENTER
Lucky Ln.
Falcon Rd.
Sparrow Av.
NORTHLAND PREPARATORY ACADEMY
Forgeard St.
Butler Av.
SINAGUA MIDDLE SCHOOL
FOXGLENN PARK
KNOLES ELEMENTARY SCHOOL
Pine Cliff Dr.
Ponderosa Pkwy
Grant St.
Historic Route 66
Huntington Dr.
HENSLEY BEVERAGE CO.
CONOCO
BLACK BARTS
Butler Av.
Herald Ranch Rd.
NAPA AUTO PARTS
SAM'S CLUB
BURGER KING
LITTLE AMERICA
Babbitt Dr.
N

FLAGSTAFF CITY HALL
FLAGSTAFF MUNICIPAL COURT
DOWNTOWN CONNECTION CENTER
1 FOR ALL ROUTES
Phoenix Av.
PASS
FLAGSTAFF VISITOR CENTER
31
Tucson Av.
S. Milton Rd.
Mikes Pike
32
Benton Av.
Milton Rd.
Butler Av.
HIGH COUNTRY CONFERENCE CENTER
Beaver St.
Leroux St.
San Francisco St.
Dupont Av.
DOWNTOWN DETAIL

2 blue route

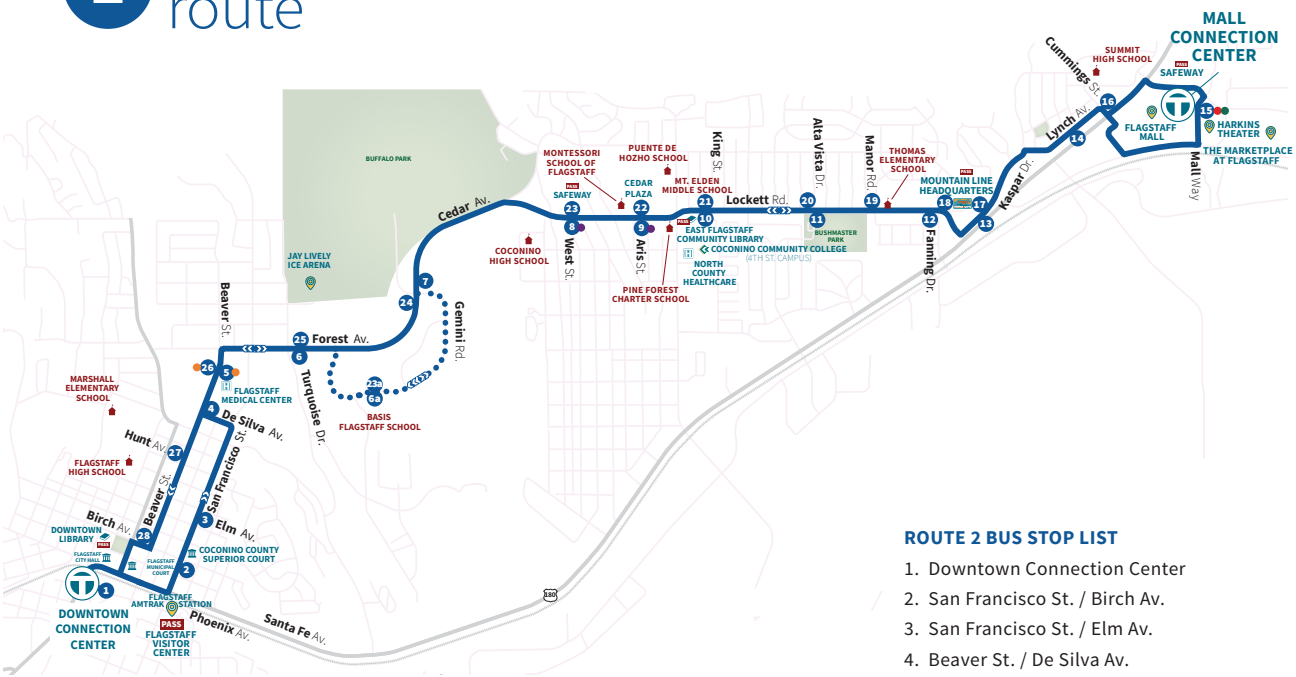

KEY:

- PASS Pass Sales Outlet
- Route Deviation
- Connection with Route 3
- Connection with Route 5
- Connection with Route 7
- Connection with Route 66

ROUTE DEVIATION

Operates on school days

MORNING ARRIVALS AT BASIS

6a From Downtown Connection Center:

7:14 A.M.

23a From Mall Connection Center:

7:07 A.M. and 7:19 A.M.

AFTERNOON DEPARTURES FROM BASIS

23a To Downtown Connection Center:

3:47 P.M.

6a To Mall Connection Center:

3:54 P.M.

ROUTE 2 BUS STOP LIST

1. Downtown Connection Center
2. San Francisco St. / Birch Av.
3. San Francisco St. / Elm Av.
4. Beaver St. / De Silva Av.
5. Beaver St. (Flagstaff Med. Ctr.)
6. Forest Av. / Turquoise Dr.

6a. Gemini Rd. (BASIS) - Route Deviation

7. Cedar Av. / Gemini Rd.
8. Cedar Av. / West St. (Coconino H.S.)
9. Cedar Av. / Aris St.
10. Lockett Rd. / King St.
11. Lockett Rd. / Alta Vista Dr.
12. Lockett Rd. / Fanning Dr.
13. Kaspar Dr. (Mountain Line Headquarters)
14. Lynch Av. (FUTS Trail)
15. Flagstaff Mall Connection Center
16. Cummings St. / Lynch Av.
17. Kaspar Dr. (Mountain Line Headquarters)
18. Lockett Rd. / Fanning Dr.
19. Lockett Rd. / Manor Rd.
20. Lockett Rd. / Alta Vista Dr.
21. Lockett Rd. / King St.
22. Cedar Av. (Cedar Plaza)
23. Cedar Av. / West St. (Safeway)

23a. Gemini Rd. (BASIS) - Route Deviation

24. Cedar Av. / Gemini Rd.
25. Forest Av. / Turquoise Dr.
26. Beaver St. (Flagstaff Med. Ctr.)
27. Beaver St. / Hunt Av.
28. Beaver St. / Birch Av.

Mountain Line will service each stop listed. Use the FLGRide mobile app for accurate real-time arrival times.

ROUTE 2 – MONDAY THROUGH FRIDAY (WEST TO EAST)

Downtown Connection Center to Flagstaff Medical Center and Flagstaff Mall Connection Center
(via Cedar Av. and Lockett Rd.)

1	5	6a	8	10	13	15
Depart Downtown Connection Center	Beaver St. (Flagstaff Med. Ctr)	Gemini Rd. (BASIS)	Cedar Av./West St (Coconino H. S.)	Lockett Rd./ King St.	Kaspar Dr. (Mountain Line Facility)	Arrive Flagstaff Mall Connection Center
6:05 AM	6:12 AM		6:16 AM	6:18 AM	6:22 AM	6:27 AM
6:25 AM	6:32 AM		6:36 AM	6:38 AM	6:42 AM	6:47 AM
6:45 AM	6:52 AM		6:56 AM	6:58 AM	7:02 AM	7:07 AM
7:05 AM	7:12 AM	7:14 AM*	7:16 AM	7:18 AM	7:22 AM	7:27 AM
7:25 AM	7:32 AM		7:36 AM	7:38 AM	7:42 AM	7:47 AM
7:45 AM	7:52 AM		7:56 AM	7:58 AM	8:02 AM	8:07 AM
8:05 AM	8:12 AM		8:16 AM	8:18 AM	8:22 AM	8:27 AM
8:25 AM	8:32 AM		8:36 AM	8:38 AM	8:42 AM	8:47 AM
8:45 AM	8:52 AM		8:56 AM	8:58 AM	9:02 AM	9:07 AM
9:05 AM	9:12 AM		9:16 AM	9:18 AM	9:22 AM	9:27 AM
9:25 AM	9:32 AM		9:36 AM	9:38 AM	9:42 AM	9:47 AM
9:45 AM	9:52 AM		9:56 AM	9:58 AM	10:02 AM	10:07 AM
10:05 AM	10:12 AM		10:16 AM	10:18 AM	10:22 AM	10:27 AM
10:25 AM	10:32 AM		10:36 AM	10:38 AM	10:42 AM	10:47 AM
10:45 AM	10:52 AM		10:56 AM	10:58 AM	11:02 AM	11:07 AM
11:05 AM	11:12 AM		11:16 AM	11:18 AM	11:22 AM	11:27 AM
11:25 AM	11:32 AM		11:36 AM	11:38 AM	11:42 AM	11:47 AM
11:45 AM	11:52 AM		11:56 AM	11:58 AM	12:02 PM	12:07 PM
12:05 PM	12:12 PM		12:16 PM	12:18 PM	12:22 PM	12:27 PM
12:25 PM	12:32 PM		12:36 PM	12:38 PM	12:42 PM	12:47 PM
12:45 PM	12:52 PM		12:56 PM	12:58 PM	1:02 PM	1:07 PM
1:05 PM	1:12 PM		1:16 PM	1:18 PM	1:22 PM	1:27 PM
1:25 PM	1:32 PM		1:36 PM	1:38 PM	1:42 PM	1:47 PM
1:45 PM	1:52 PM		1:56 PM	1:58 PM	2:02 PM	2:07 PM
2:05 PM	2:12 PM		2:16 PM	2:18 PM	2:22 PM	2:27 PM
2:25 PM	2:32 PM		2:36 PM	2:38 PM	2:42 PM	2:47 PM
2:45 PM	2:52 PM		2:56 PM	2:58 PM	3:02 PM	3:07 PM
3:05 PM	3:12 PM		3:16 PM	3:18 PM	3:22 PM	3:27 PM
3:25 PM	3:32 PM		3:36 PM	3:38 PM	3:42 PM	3:47 PM
3:45 PM	3:52 PM	3:54 PM*	3:56 PM	3:58 PM	4:02 PM	4:07 PM
4:05 PM	4:12 PM		4:16 PM	4:18 PM	4:22 PM	4:27 PM
4:25 PM	4:32 PM		4:36 PM	4:38 PM	4:42 PM	4:47 PM
4:45 PM	4:52 PM		4:56 PM	4:58 PM	5:02 PM	5:07 PM
5:05 PM	5:12 PM		5:16 PM	5:18 PM	5:22 PM	5:27 PM
5:25 PM	5:32 PM		5:36 PM	5:38 PM	5:42 PM	5:47 PM
5:45 PM	5:52 PM		5:56 PM	5:58 PM	6:02 PM	6:07 PM
6:15 PM	6:22 PM		6:26 PM	6:28 PM	6:32 PM	6:37 PM
6:45 PM	6:52 PM		6:56 PM	6:58 PM	7:02 PM	7:07 PM
7:15 PM	7:22 PM		7:26 PM	7:28 PM	7:32 PM	7:37 PM
7:45 PM	7:52 PM		7:56 PM	7:58 PM	8:02 PM	8:07 PM
8:15 PM	8:22 PM		8:26 PM	8:28 PM	8:32 PM	8:37 PM
8:45 PM	8:52 PM		8:56 PM	8:58 PM	9:02 PM	9:07 PM
9:15 PM	9:22 PM		9:26 PM	9:28 PM	9:32 PM	9:37 PM
9:45 PM	9:52 PM		9:56 PM	9:58 PM	10:02 PM	10:07 PM
10:15 PM	10:22 PM		10:26 PM	10:28 PM	10:32 PM	10:37 PM

** Stops are only served on school days.*

ROUTE 2 – MONDAY THROUGH FRIDAY (EAST TO WEST)

Flagstaff Mall Connection Center to Flagstaff Medical Center and Downtown Connection Center
(via Lockett Rd. and Cedar Av.)

15	17	21	23	23a	26	1
Depart Flagstaff Mall Connection Center	Kaspar Dr. (Mountain Line Facility)	Lockett Rd./ King St.	Cedar Av./West St (Safeway)	Gemini Rd. (BASIS)	Beaver St. (Flagstaff Med. Ctr)	Arrive Downtown Connection Center
	5:38 AM	5:42 AM	5:44 AM		5:50 AM	5:56 AM
	5:58 AM	6:02 AM	6:04 AM		6:10 AM	6:16 AM
6:14 AM	6:18 AM	6:22 AM	6:24 AM		6:30 AM	6:36 AM
6:34 AM	6:38 AM	6:42 AM	6:44 AM		6:50 AM	6:56 AM
6:54 AM	6:58 AM	7:02 AM	7:04 AM	7:07 AM*	7:10 AM	7:16 AM
	7:10 AM*	7:14 AM*	7:16 AM*	7:19 AM*	7:22 AM*	7:28 AM*
7:14 AM	7:18 AM	7:22 AM	7:24 AM		7:30 AM	7:36 AM
7:34 AM	7:38 AM	7:42 AM	7:44 AM		7:50 AM	7:56 AM
7:54 AM	7:58 AM	8:02 AM	8:04 AM		8:10 AM	8:16 AM
8:14 AM	8:18 AM	8:22 AM	8:24 AM		8:30 AM	8:36 AM
8:34 AM	8:38 AM	8:42 AM	8:44 AM		8:50 AM	8:56 AM
8:54 AM	8:58 AM	9:02 AM	9:04 AM		9:10 AM	9:16 AM
9:14 AM	9:18 AM	9:22 AM	9:24 AM		9:30 AM	9:36 AM
9:34 AM	9:38 AM	9:42 AM	9:44 AM		9:50 AM	9:56 AM
9:54 AM	9:58 AM	10:02 AM	10:04 AM		10:10 AM	10:16 AM
10:14 AM	10:18 AM	10:22 AM	10:24 AM		10:30 AM	10:36 AM
10:34 AM	10:38 AM	10:42 AM	10:44 AM		10:50 AM	10:56 AM
10:54 AM	10:58 AM	11:02 AM	11:04 AM		11:10 AM	11:16 AM
11:14 AM	11:18 AM	11:22 AM	11:24 AM		11:30 AM	11:36 AM
11:34 AM	11:38 AM	11:42 AM	11:44 AM		11:50 AM	11:56 AM
11:54 AM	11:58 AM	12:02 PM	12:04 PM		12:10 PM	12:16 PM
12:14 PM	12:18 PM	12:22 PM	12:24 PM		12:30 PM	12:36 PM
12:34 PM	12:38 PM	12:42 PM	12:44 PM		12:50 PM	12:56 PM
12:54 PM	12:58 PM	1:02 PM	1:04 PM		1:10 PM	1:16 PM
1:14 PM	1:18 PM	1:22 PM	1:24 PM		1:30 PM	1:36 PM
1:34 PM	1:38 PM	1:42 PM	1:44 PM		1:50 PM	1:56 PM
1:54 PM	1:58 PM	2:02 PM	2:04 PM		2:10 PM	2:16 PM
2:14 PM	2:18 PM	2:22 PM	2:24 PM		2:30 PM	2:36 PM
2:34 PM	2:38 PM	2:42 PM	2:44 PM		2:50 PM	2:56 PM
2:54 PM	2:58 PM	3:02 PM	3:04 PM		3:10 PM	3:16 PM
3:14 PM	3:18 PM	3:22 PM	3:24 PM		3:30 PM	3:36 PM
3:34 PM	3:38 PM	3:42 PM	3:44 PM	3:49 PM*	3:50 PM	3:56 PM
3:54 PM	3:58 PM	4:02 PM	4:04 PM		4:10 PM	4:16 PM
4:14 PM	4:18 PM	4:22 PM	4:24 PM		4:30 PM	4:36 PM
4:34 PM	4:38 PM	4:42 PM	4:44 PM		4:50 PM	4:56 PM
4:54 PM	4:58 PM	5:02 PM	5:04 PM		5:10 PM	5:16 PM
5:14 PM	5:18 PM	5:22 PM	5:24 PM		5:30 PM	5:36 PM
5:44 PM	5:48 PM	5:52 PM	5:54 PM		6:00 PM	6:06 PM
6:14 PM	6:18 PM	6:22 PM	6:24 PM		6:30 PM	6:36 PM
6:44 PM	6:48 PM	6:52 PM	6:54 PM		7:00 PM	7:06 PM
7:14 PM	7:18 PM	7:22 PM	7:24 PM		7:30 PM	7:36 PM
7:44 PM	7:48 PM	7:52 PM	7:54 PM		8:00 PM	8:06 PM
8:14 PM	8:18 PM	8:22 PM	8:24 PM		8:30 PM	8:36 PM
8:44 PM	8:48 PM	8:52 PM	8:54 PM		9:00 PM	9:06 PM
9:14 PM	9:18 PM	9:22 PM	9:24 PM		9:30 PM	9:36 PM
9:44 PM	9:48 PM	9:52 PM	9:54 PM		10:00 PM	10:06 PM

** Stops are only served on school days.*

ROUTE 2 – WEEKENDS & HOLIDAYS (WEST TO EAST)

Downtown Connection Center to Flagstaff Medical Center and Flagstaff Mall Connection Center
(via Cedar Av. and Lockett Rd.)

1	5	8	10	13	15
Depart Downtown Connection Center	Beaver St. (Flagstaff Med. Ctr)	Cedar Av./West St (Coconino H. S.)	Lockett Rd./ King St.	Kaspar Dr. (Mountain Line Facility)	Arrive Flagstaff Mall Connection Center
7:15 AM	7:22 AM	7:26 AM	7:28 AM	7:32 AM	7:37 AM
8:15 AM	8:22 AM	8:26 AM	8:28 AM	8:32 AM	8:37 AM
9:15 AM	9:22 AM	9:26 AM	9:28 AM	9:32 AM	9:37 AM
10:15 AM	10:22 AM	10:26 AM	10:28 AM	10:32 AM	10:37 AM
10:45 AM	10:52 AM	10:56 AM	10:58 AM	11:02 AM	11:07 AM
11:15 AM	11:22 AM	11:26 AM	11:28 AM	11:32 AM	11:37 AM
11:45 AM	11:52 AM	11:56 AM	11:58 AM	12:02 PM	12:07 PM
12:15 PM	12:22 PM	12:26 PM	12:28 PM	12:32 PM	12:37 PM
12:45 PM	12:52 PM	12:56 PM	12:58 PM	1:02 PM	1:07 PM
1:15 PM	1:22 PM	1:26 PM	1:28 PM	1:32 PM	1:37 PM
1:45 PM	1:52 PM	1:56 PM	1:58 PM	2:02 PM	2:07 PM
2:15 PM	2:22 PM	2:26 PM	2:28 PM	2:32 PM	2:37 PM
2:45 PM	2:52 PM	2:56 PM	2:58 PM	3:02 PM	3:07 PM
3:15 PM	3:22 PM	3:26 PM	3:28 PM	3:32 PM	3:37 PM
3:45 PM	3:52 PM	3:56 PM	3:58 PM	4:02 PM	4:07 PM
4:15 PM	4:22 PM	4:26 PM	4:28 PM	4:32 PM	4:37 PM
5:15 PM	5:22 PM	5:26 PM	5:28 PM	5:32 PM	5:37 PM
6:15 PM	6:22 PM	6:26 PM	6:28 PM	6:32 PM	6:37 PM
7:15 PM	7:22 PM	7:26 PM	7:28 PM	7:32 PM	7:37 PM
8:15 PM	8:22 PM	8:26 PM	8:28 PM	8:32 PM	8:37 PM

ROUTE 2 – WEEKENDS & HOLIDAYS (EAST TO WEST)

Flagstaff Mall Connection Center to Flagstaff Medical Center and Downtown Connection Center
(via Lockett Rd. and Cedar Av.)

15	17	21	23	26	1
Depart Flagstaff Mall Connection Center	Kaspar Dr. (Mountain Line Facility)	Lockett Rd./ King St.	Cedar Av./West St (Safeway)	Beaver St. (Flagstaff Med. Ctr)	Arrive Downtown Connection Center
	6:48 AM	6:52 AM	6:56 AM	7:02 AM	7:06 AM
7:44 AM	7:48 AM	7:52 AM	7:56 AM	8:02 AM	8:06 AM
8:44 AM	8:48 AM	8:52 AM	8:56 AM	9:02 AM	9:06 AM
9:44 AM	9:48 AM	9:52 AM	9:56 AM	10:02 AM	10:06 AM
	10:18 AM	10:22 AM	10:26 AM	10:32 AM	10:36 AM
10:44 AM	10:48 AM	10:52 AM	10:56 AM	11:02 AM	11:06 AM
11:14 AM	11:18 AM	11:22 AM	11:26 AM	11:32 AM	11:36 AM
11:44 AM	11:48 AM	11:52 AM	11:56 AM	12:02 PM	12:06 PM
12:14 PM	12:18 PM	12:22 PM	12:26 PM	12:32 PM	12:36 PM
12:44 PM	12:48 PM	12:52 PM	12:56 PM	1:02 PM	1:06 PM
1:14 PM	1:18 PM	1:22 PM	1:26 PM	1:32 PM	1:36 PM
1:44 PM	1:48 PM	1:52 PM	1:56 PM	2:02 PM	2:06 PM
2:14 PM	2:18 PM	2:22 PM	2:26 PM	2:32 PM	2:36 PM
2:44 PM	2:48 PM	2:52 PM	2:56 PM	3:02 PM	3:06 PM
3:14 PM	3:18 PM	3:22 PM	3:26 PM	3:32 PM	3:36 PM
3:44 PM	3:48 PM	3:52 PM	3:56 PM	4:02 PM	4:06 PM
4:44 PM	4:48 PM	4:52 PM	4:56 PM	5:02 PM	5:06 PM
5:44 PM	5:48 PM	5:52 PM	5:56 PM	6:02 PM	6:06 PM
6:44 PM	6:48 PM	6:52 PM	6:56 PM	7:02 PM	7:06 PM
7:44 PM	7:48 PM	7:52 PM	7:56 PM	8:02 PM	8:06 PM

3 green route

ROUTE DEVIATION • • • • •
Operates on school days

MORNING ARRIVALS AT NPA

9a From Downtown Connection Center:
7:25 A.M. and 7:55 A.M.

23a From Mall Connection Center:
7:26 A.M. and 7:56 A.M.

AFTERNOON DEPARTURES FROM NPA

23a To Downtown Connection Center:
3:26 P.M. and 3:56 P.M.

9a To Mall Connection Center:
3:25 P.M. and 3:55 P.M.

KEY:
- PASS Pass Sales Outlet
- • • • • Route Deviation
- Connection with Route 2
- Connection with Route 4
- Connection with Route 7
- Connection with Route 14
- Connection with Route 66

ROUTE 3 BUS STOP LIST

1. Downtown Connection Center
2. Butler Av. / San Francisco St.
3. Butler Av. / Elden St.
4. Butler Av. / Cambridge Ln. (Whole Foods)
5. Butler Av. (Shell Food Mart)
6. Butler Av. (Napa Auto Parts)
7. Butler Av. (Burger King)
8. Butler Av. (Little America)
9. Foxglenn St. / Butler Av.

9a. Fourth St. /Sparrow Av. (NPA) Route Deviation

10. Soliere Av. / Foxlair Dr. (West End)
11. Soliere Av. / Foxlair Dr. (East End)
12. Soliere Av. / Elk Run St.
13. Soliere Av. (Butterfield Apts.)
14. Soliere Av. (Timberline Place)
15. Country Club Dr. (Bank of America ATM)
16. Hwy 89 / Country Club & FUTS Trail
17. Flagstaff Mall Connection Center
18. Soliere Av. / Country Club Dr.
19. Soliere Av. (Timberline Place)
20. Soliere Av. (Butterfield Apts.)
21. Soliere Av. / Elk Run St.
22. Soliere Av. / Foxlair Dr. (East End)
23. Soliere Av. / Foxlair Dr. (West End)
24. Foxglenn St. / Butler Av.

24a. Fourth St. / Sparrow Av. (NPA) Route Deviation

25. Butler Av. (Black Barts)
26. Butler Av. / Lucky Ln. (Conoco)
27. Butler Av. (Hensley Beverage Co.)
28. Butler Av. (Builders FirstSource)
29. Butler Av. / Sawmill Rd. (Whole Foods)
30. Butler Av. / Elden St.
31. Butler Av. / San Francisco St.
32. Kendrick St. / Benton Av.

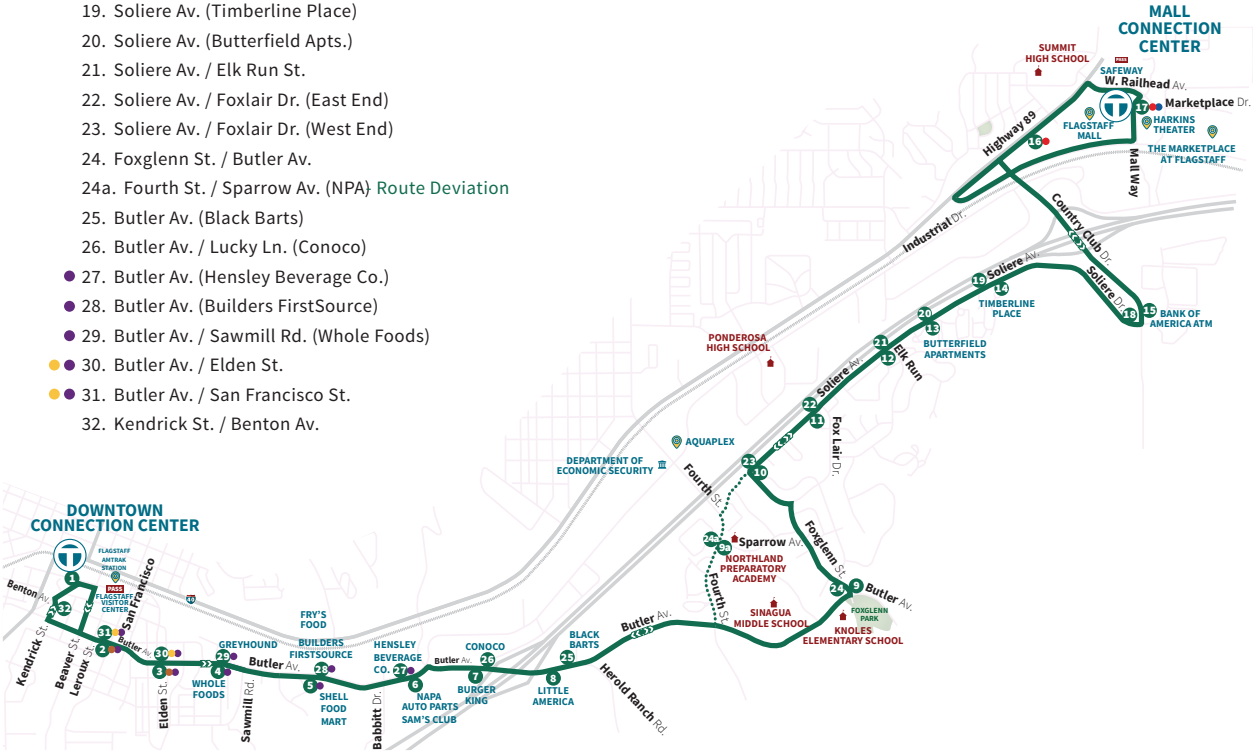

Mountain Line will service each stop listed. Use the FLGRide mobile app for accurate real-time arrival times.

ROUTE 3 – MONDAY THROUGH FRIDAY

Downtown Connection Center to Flagstaff Mall Connection Center (WEST TO EAST) (Via Butler Av.,Soliere Av.)

1	6	9	9a	13	17
Depart Downtown Connection Center	Butler Av. (Napa Auto Parts)	Foxglenn St./ Butler Av.	Fourth St./ Sparrow Av. (NPA)	Soliere Av. (Butterfield Apts.)	Arrive Flagstaff Mall Connection Center
6:45 AM	6:50 AM	6:55 AM		7:00 AM	7:09 AM
7:15 AM	7:20 AM	Stop will be served on weekends and school breaks.	7:25 AM*	7:30 AM	7:39 AM
7:45 AM	7:50 AM		7:55 AM*	8:00 AM	8:09 AM
8:15 AM	8:20 AM	8:25 AM		8:30 AM	8:39 AM
8:45 AM	8:50 AM	8:55 AM		9:00 AM	9:09 AM
9:15 AM	9:20 AM	9:25 AM		9:30 AM	9:39 AM
9:45 AM	9:50 AM	9:55 AM		10:00 AM	10:09 AM
10:15 AM	10:20 AM	10:25 AM		10:30 AM	10:39 AM
10:45 AM	10:50 AM	10:55 AM		11:00 AM	11:09 AM
11:15 AM	11:20 AM	11:25 AM		11:30 AM	11:39 AM
11:45 AM	11:50 AM	11:55 AM		12:00 PM	12:09 PM
12:15 PM	12:20 PM	12:25 PM		12:30 PM	12:39 PM
12:45 PM	12:50 PM	12:55 PM		1:00 PM	1:09 PM
1:15 PM	1:20 PM	1:25 PM		1:30 PM	1:39 PM
1:45 PM	1:50 PM	1:55 PM		2:00 PM	2:09 PM
2:15 PM	2:20 PM	2:25 PM		2:30 PM	2:39 PM
2:45 PM	2:50 PM	2:55 PM		3:00 PM	3:09 PM
3:15 PM	3:20 PM	Stop will be served on weekends and school breaks.	3:25 PM*	3:30 PM	3:39 PM
3:45 PM	3:50 PM		3:55 PM*	4:00 PM	4:09 PM
4:15 PM	4:20 PM	4:25 PM		4:30 PM	4:39 PM
4:45 PM	4:50 PM	4:55 PM		5:00 PM	5:09 PM
5:15 PM	5:20 PM	5:25 PM		5:30 PM	5:39 PM
5:45 PM	5:50 PM	5:55 PM		6:00 PM	6:09 PM
6:15 PM	6:20 PM	6:25 PM		6:30 PM	6:39 PM
7:15 PM	7:20 PM	7:25 PM		7:30 PM	7:39 PM
8:15 PM	8:20 PM	8:25 PM		8:30 PM	8:39 PM
9:15 PM	9:20 PM	9:25 PM		9:30 PM	9:39 PM
10:15 PM	10:20 PM	10:25 PM		10:30 PM	10:39 PM

******Stops are only served on school days.*

ROUTE 3 – WEEKENDS & HOLIDAYS

Downtown Connection Center to Flagstaff Mall Connection Center (WEST TO EAST) (Via Butler Av.,Soliere Av.)

1	6	9	13	17
Depart Downtown Connection Center	Butler Av. (Napa Auto Parts)	Foxglenn St./ Butler Av.	Soliere Av. (Butterfield Apts.)	Arrive Flagstaff Mall Connection Center
7:15 AM	7:20 AM	7:25 AM	7:30 AM	7:39 AM
8:15 AM	8:20 AM	8:25 AM	8:30 AM	8:39 AM
9:15 AM	9:20 AM	9:25 AM	9:30 AM	9:39 AM
10:15 AM	10:20 AM	10:25 AM	10:30 AM	10:39 AM
11:15 AM	11:20 AM	11:25 AM	11:30 AM	11:39 AM
12:15 PM	12:20 PM	12:25 PM	12:30 PM	12:39 PM
1:15 PM	1:20 PM	1:25 PM	1:30 PM	1:39 PM
2:15 PM	2:20 PM	2:25 PM	2:30 PM	2:39 PM
3:15 PM	3:20 PM	3:25 PM	3:30 PM	3:39 PM
4:15 PM	4:20 PM	4:25 PM	4:30 PM	4:39 PM
5:15 PM	5:20 PM	5:25 PM	5:30 PM	5:39 PM
6:15 PM	6:20 PM	6:25 PM	6:30 PM	6:39 PM
7:15 PM	7:20 PM	7:25 PM	7:30 PM	7:39 PM
8:15 PM	8:20 PM	8:25 PM	8:30 PM	8:39 PM

ROUTE 3 – MONDAY THROUGH FRIDAY

Flagstaff Mall Connection Center to Downtown Connection Center (EAST TO WEST) (Via Soliere Av., Butler Av.)

17	20	24	24a	25	31	1
Depart Flagstaff Mall Connection Center	Soliere Av. (Butterfield Apts.)	Foxglenn St./ Butler Av.	Fourth St./ Sparrow Av. (NPA)	Butler Av. (Black Bart's)	Butler Av./ San Francisco St.	Arrive Downtown Connection Center
6:15 AM	6:21 AM	6:26 AM		6:29 AM	6:33 AM	6:36 AM
6:45 AM	6:51 AM	6:56 AM		6:59 AM	7:03 AM	7:06 AM
7:15 AM	7:21 AM	Stop will be served on weekends and school breaks.	7:26 AM*	7:29 AM	7:33 AM	7:36 AM
7:45 AM	7:51 AM		7:56 AM*	7:59 AM	8:03 AM	8:06 AM
8:15 AM	8:21 AM	8:26 AM		8:29 AM	8:33 AM	8:36 AM
8:45 AM	8:51 AM	8:56 AM		8:59 AM	9:03 AM	9:06 AM
9:15 AM	9:21 AM	9:26 AM		9:29 AM	9:33 AM	9:36 AM
9:45 AM	9:51 AM	9:56 AM		9:59 AM	10:03 AM	10:06 AM
10:15 AM	10:21 AM	10:26 AM		10:29 AM	10:33 AM	10:36 AM
10:45 AM	10:51 AM	10:56 AM		10:59 AM	11:03 AM	11:06 AM
11:15 AM	11:21 AM	11:26 AM		11:29 AM	11:33 AM	11:36 AM
11:45 AM	11:51 AM	11:56 AM		11:59 AM	12:03 PM	12:06 PM
12:15 PM	12:21 PM	12:26 PM		12:29 PM	12:33 PM	12:36 PM
12:45 PM	12:51 PM	12:56 PM		12:59 PM	1:03 PM	1:06 PM
1:15 PM	1:21 PM	1:26 PM		1:29 PM	1:33 PM	1:36 PM
1:45 PM	1:51 PM	1:56 PM		1:59 PM	2:03 PM	2:06 PM
2:15 PM	2:21 PM	2:26 PM		2:29 PM	2:33 PM	2:36 PM
2:45 PM	2:51 PM	2:56 PM		2:59 PM	3:03 PM	3:06 PM
3:15 PM	3:21 PM	Stop will be served on weekends and school breaks.	3:26 PM*	3:29 PM	3:33 PM	3:36 PM
3:45 PM	3:51 PM		3:56 PM*	3:59 PM	4:03 PM	4:06 PM
4:15 PM	4:21 PM	4:26 PM		4:29 PM	4:33 PM	4:36 PM
4:45 PM	4:51 PM	4:56 PM		4:59 PM	5:03 PM	5:06 PM
5:15 PM	5:21 PM	5:26 PM		5:29 PM	5:33 PM	5:36 PM
5:45 PM	5:51 PM	5:56 PM		5:59 PM	6:03 PM	6:06 PM
6:45 PM	6:51 PM	6:56 PM		6:59 PM	7:03 PM	7:06 PM
7:45 PM	7:51 PM	7:56 PM		7:59 PM	8:03 PM	8:06 PM
8:45 PM	8:51 PM	8:56 PM		8:59 PM	9:03 PM	9:06 PM
9:45 PM	9:51 PM	9:56 PM		9:59 PM	10:03 PM	10:06 PM

******Stop are only served on school days.*

ROUTE 3 – WEEKENDS & HOLIDAYS

Flagstaff Mall Connection Center to Downtown Connection Center (EAST TO WEST) (Via Soliere Av., Butler Av.)

17	20	24	25	31	1
Depart Flagstaff Mall Connection Center	Soliere Av. (Butterfield Apts.)	Foxglenn St./ Butler Av.	Butler Av. (Black Bart's)	Butler Av./ San Francisco St.	Arrive Downtown Connection Center
6:45 AM	6:51 AM	6:56 AM	6:59 AM	7:03 AM	7:06 AM
7:45 AM	7:51 AM	7:56 AM	7:59 AM	8:03 AM	8:06 AM
8:45 AM	8:51 AM	8:56 AM	8:59 AM	9:03 AM	9:06 AM
9:45 AM	9:51 AM	9:56 AM	9:59 AM	10:03 AM	10:06 AM
10:45 AM	10:51 AM	10:56 AM	10:59 AM	11:03 AM	11:06 AM
11:45 AM	11:51 AM	11:56 AM	11:59 AM	12:03 PM	12:06 PM
12:45 PM	12:51 PM	12:56 PM	12:59 PM	1:03 PM	1:06 PM
1:45 PM	1:51 PM	1:56 PM	1:59 PM	2:03 PM	2:06 PM
2:45 PM	2:51 PM	2:56 PM	2:59 PM	3:03 PM	3:06 PM
3:45 PM	3:51 PM	3:56 PM	3:59 PM	4:03 PM	4:06 PM
4:45 PM	4:51 PM	4:56 PM	4:59 PM	5:03 PM	5:06 PM
5:45 PM	5:51 PM	5:56 PM	5:59 PM	6:03 PM	6:06 PM
6:45 PM	6:51 PM	6:56 PM	6:59 PM	7:03 PM	7:06 PM
7:45 PM	7:51 PM	7:56 PM	7:59 PM	8:03 PM	8:06 PM

4 gold route

KEY:

- PASS Pass Sales Outlet
- Connection with Route 3
- Connection with Route 7
- Connection with Route 10

ROUTE 4 BUS STOP LIST

1. Downtown Connection Center
2. Milton Rd. (Taco Bell)
3. Milton Rd. / University Av. (Wendy's)
4. Milton Rd. / Forest Meadows St.
5. ● Beulah Blvd. (Walmart)
6. Lake Mary Rd. / I-17 Underpass
7. Lake Mary Rd. / High Country Trail
8. Lake Mary Rd. / Mohawk Dr.
9. Walapai Dr. / Lake Mary Rd.
10. Walapai Dr. / S. Yaqui Dr. (Forest Ridge Apts. North)
11. Zuni Dr. / Kofa Dr.
12. Lone Tree Rd. (Coconino Community College)
13. Lone Tree Rd. / Pine Knoll Dr.
14. **Bus stop not currently served**
15. Lone Tree Rd. / Brannen Cir.
16. Lone Tree Rd. / Franklin Av.
17. ●● Butler Av. / Elden St.
18. ●● Butler Av. / San Francisco St.

Mountain Line will service each stop listed. Use the FLGRide mobile app for accurate real-time arrival times.

ROUTE 4 – MONDAY THROUGH FRIDAY

Downtown Connection Center to Lake Mary Rd. and Coconino Community College

1	3	5	9	12	16	1
Depart Downtown Connection Center	Milton Rd./ University Av.	Beulah Blvd. (Walmart)	Walapai Dr./ Lake Mary Rd.	Lone Tree Rd. (Coconino Community College)	Lone Tree Rd./ Franklin Av.	Arrive Downtown Connection Center
6:05 AM	6:13 AM	6:17 AM	6:21 AM	6:27 AM	6:30 AM	6:40 AM
6:25 AM	6:33 AM	6:37 AM	6:41 AM	6:47 AM	6:50 AM	7:00 AM
6:45 AM	6:53 AM	6:57 AM	7:01 AM	7:07 AM	7:10 AM	7:20 AM
7:05 AM	7:13 AM	7:17 AM	7:21 AM	7:27 AM	7:30 AM	7:40 AM
7:25 AM	7:33 AM	7:37 AM	7:41 AM	7:47 AM	7:50 AM	8:00 AM
7:45 AM	7:53 AM	7:57 AM	8:01 AM	8:07 AM	8:10 AM	8:20 AM
8:05 AM	8:13 AM	8:17 AM	8:21 AM	8:27 AM	8:30 AM	8:40 AM
8:25 AM	8:33 AM	8:37 AM	8:41 AM	8:47 AM	8:50 AM	9:00 AM
8:45 AM	8:53 AM	8:57 AM	9:01 AM	9:07 AM	9:10 AM	9:20 AM
9:05 AM	9:13 AM	9:17 AM	9:21 AM	9:27 AM	9:30 AM	9:40 AM
9:25 AM	9:33 AM	9:37 AM	9:41 AM	9:47 AM	9:50 AM	10:00 AM
9:45 AM	9:53 AM	9:57 AM	10:01 AM	10:07 AM	10:10 AM	10:20 AM
10:05 AM	10:13 AM	10:17 AM	10:21 AM	10:27 AM	10:30 AM	10:40 AM
10:25 AM	10:33 AM	10:37 AM	10:41 AM	10:47 AM	10:50 AM	11:00 AM
10:45 AM	10:53 AM	10:57 AM	11:01 AM	11:07 AM	11:10 AM	11:20 AM
11:05 AM	11:13 AM	11:17 AM	11:21 AM	11:27 AM	11:30 AM	11:40 AM
11:25 AM	11:33 AM	11:37 AM	11:41 AM	11:47 AM	11:50 AM	12:00 PM
11:45 AM	11:53 AM	11:57 AM	12:01 PM	12:07 PM	12:10 PM	12:20 PM
12:05 PM	12:13 PM	12:17 PM	12:21 PM	12:27 PM	12:30 PM	12:40 PM
12:25 PM	12:33 PM	12:37 PM	12:41 PM	12:47 PM	12:50 PM	1:00 PM
12:45 PM	12:53 PM	12:57 PM	1:01 PM	1:07 PM	1:10 PM	1:20 PM
1:05 PM	1:13 PM	1:17 PM	1:21 PM	1:27 PM	1:30 PM	1:40 PM
1:25 PM	1:33 PM	1:37 PM	1:41 PM	1:47 PM	1:50 PM	2:00 PM
1:45 PM	1:53 PM	1:57 PM	2:01 PM	2:07 PM	2:10 PM	2:20 PM
2:05 PM	2:13 PM	2:17 PM	2:21 PM	2:27 PM	2:30 PM	2:40 PM
2:25 PM	2:33 PM	2:37 PM	2:41 PM	2:47 PM	2:50 PM	3:00 PM
2:45 PM	2:53 PM	2:57 PM	3:01 PM	3:07 PM	3:10 PM	3:20 PM
3:05 PM	3:13 PM	3:17 PM	3:21 PM	3:27 PM	3:30 PM	3:40 PM
3:25 PM	3:33 PM	3:37 PM	3:41 PM	3:47 PM	3:50 PM	4:00 PM
3:45 PM	3:53 PM	3:57 PM	4:01 PM	4:07 PM	4:10 PM	4:20 PM
4:05 PM	4:13 PM	4:17 PM	4:21 PM	4:27 PM	4:30 PM	4:40 PM
4:25 PM	4:33 PM	4:37 PM	4:41 PM	4:47 PM	4:50 PM	5:00 PM
4:45 PM	4:53 PM	4:57 PM	5:01 PM	5:07 PM	5:10 PM	5:20 PM
5:05 PM	5:13 PM	5:17 PM	5:21 PM	5:27 PM	5:30 PM	5:40 PM
5:25 PM	5:33 PM	5:37 PM	5:41 PM	5:47 PM	5:50 PM	6:00 PM
5:45 PM	5:53 PM	5:57 PM	6:01 PM	6:07 PM	6:10 PM	6:20 PM
6:05 PM	6:13 PM	6:17 PM	6:21 PM	6:27 PM	6:30 PM	6:40 PM
6:25 PM	6:33 PM	6:37 PM	6:41 PM	6:47 PM	6:50 PM	7:00 PM
7:05 PM	7:13 PM	7:17 PM	7:21 PM	7:27 PM	7:31 PM	7:40 PM
7:45 PM	7:53 PM	7:57 PM	8:01 PM	8:07 PM	8:11 PM	8:20 PM
8:25 PM	8:33 PM	8:37 PM	8:41 PM	8:47 PM	8:51 PM	9:00 PM
9:05 PM	9:13 PM	9:17 PM	9:21 PM	9:27 PM	9:31 PM	9:40 PM
9:45 PM	9:53 PM	9:57 PM	10:01 PM	10:07 PM	10:11 PM	

ROUTE 4 – WEEKENDS & HOLIDAYS

Downtown Connection Center to Lake Mary Rd. and Coconino Community College

1	3	5	9	12	16	1
Depart Downtown Connection Center	Milton Rd./ University Av.	Beulah Blvd. (Walmart)	Walapai Dr./ Lake Mary Rd.	Lone Tree Rd. (Coconino Community College)	Lone Tree Rd./ Franklin Av.	Arrive Downtown Connection Center
7:05 AM	7:13 AM	7:17 AM	7:21 AM	7:27 AM	7:31 AM	7:40 AM
7:45 AM	7:53 AM	7:57 AM	8:01 AM	8:07 AM	8:11 AM	8:20 AM
8:25 AM	8:33 AM	8:37 AM	8:41 AM	8:47 AM	8:51 AM	9:00 AM
9:05 AM	9:13 AM	9:17 AM	9:21 AM	9:27 AM	9:31 AM	9:40 AM
9:45 AM	9:53 AM	9:57 AM	10:01 AM	10:07 AM	10:11 AM	10:20 AM
10:25 AM	10:33 AM	10:37 AM	10:41 AM	10:47 AM	10:51 AM	11:00 AM
11:05 AM	11:13 AM	11:17 AM	11:21 AM	11:27 AM	11:31 AM	11:40 AM
11:45 AM	11:53 AM	11:57 AM	12:01 PM	12:07 PM	12:11 PM	12:20 PM
12:25 PM	12:33 PM	12:37 PM	12:41 PM	12:47 PM	12:51 PM	1:00 PM
1:05 PM	1:13 PM	1:17 PM	1:21 PM	1:27 PM	1:31 PM	1:40 PM
1:45 PM	1:53 PM	1:57 PM	2:01 PM	2:07 PM	2:11 PM	2:20 PM
2:25 PM	2:33 PM	2:37 PM	2:41 PM	2:47 PM	2:51 PM	3:00 PM
3:05 PM	3:13 PM	3:17 PM	3:21 PM	3:27 PM	3:31 PM	3:40 PM
3:45 PM	3:53 PM	3:57 PM	4:01 PM	4:07 PM	4:11 PM	4:20 PM
4:25 PM	4:33 PM	4:37 PM	4:41 PM	4:47 PM	4:51 PM	5:00 PM
5:05 PM	5:13 PM	5:17 PM	5:21 PM	5:27 PM	5:31 PM	5:40 PM
5:45 PM	5:53 PM	5:57 PM	6:01 PM	6:07 PM	6:11 PM	6:20 PM
6:25 PM	6:33 PM	6:37 PM	6:41 PM	6:47 PM	6:51 PM	7:00 PM
7:05 PM	7:13 PM	7:17 PM	7:21 PM	7:27 PM	7:31 PM	7:40 PM
7:45 PM	7:53 PM	7:57 PM	8:01 PM	8:07 PM	8:11 PM	

5 orange route

MORNING SUPPLEMENTAL SERVICE:

Departing Stop 1 at 7:40 A.M. and arriving at Stop 19 at 8:10 A.M.

AFTERNOON SUPPLEMENTAL SERVICE:

Departing Stop 19 at 4:00 P.M. and offering unscheduled, drop-off only service to the Downtown Connection Center.

SUPPLEMENTAL SERVICE OPERATES ON SCHOOL DAYS

KEY:

PASS Pass Sales Outlet

● Connection with Route 2

ROUTE 5 BUS STOP LIST

1. Downtown Connection Center
2. Aspen Av. (City Hall)
3. Santa Fe Av. / Park St.
4. Thorpe Rd. (Senior Center)
5. Thorpe Rd. (Ball Fields)
6. Thorpe Rd. (Clark Homes)
7. Thorpe Rd. / Bonito St.
8. ● Beaver St. (Flagstaff Medical Center)
9. Fort Valley Rd. / Forest Av.
10. Fort Valley Rd. / Meade Ln.
11. Fort Valley Rd. (Pioneer Museum)
12. Fort Valley Rd. / Winding Brook Rd. (The Peaks)
13. Fort Valley Rd. / Valley Crest St.
14. Peak View St. / Mountain Dr.
15. Peak View St. / Cooper Dr.
16. Peak View St. / Fremont Blvd.
17. Fremont Blvd. / Lynette Dr.
18. Fremont Blvd. (Cheshire Park)
19. Fremont Blvd. (FALA)
20. Fort Valley Rd. (Museum of Northern Arizona)
21. Fort Valley Rd. / Stevanna Way
22. Fort Valley Rd. / Meade Ln.
23. Fort Valley Rd. / Whipple Rd.
24. ● Beaver St. (Flagstaff Medical Center)
25. Thorpe Rd. / Bonito St.
26. Thorpe Rd. (Clark Homes)
27. Thorpe Rd. (Ball Fields)
28. Thorpe Rd. (Senior Center)
29. Santa Fe Av. / Park St.
30. Aspen Av. (City Hall)
31. Beaver St. / Phoenix Av.

Mountain Line will service each stop listed. Use the FLGRide mobile app for accurate real-time arrival times.

ROUTE 5 – MONDAY THROUGH FRIDAY (SOUTH TO NORTH)

Downtown Connection Center to City Hall, Flagstaff Medical Center, Museum of Northern Arizona and Cheshire (via Fort Valley Rd.)

1	4	8	12
Depart Downtown Connection Center	Thorpe Rd. (Senior Center)	Beaver St. (Flagstaff Medical Center)	Fort Valley Rd./ Winding Brook Rd.
			6:32 AM
7:15 AM	7:21 AM	7:27 AM	7:32 AM
8:15 AM	8:21 AM	8:27 AM	8:32 AM
9:15 AM	9:21 AM	9:27 AM	9:32 AM
10:15 AM	10:21 AM	10:27 AM	10:32 AM
11:15 AM	11:21 AM	11:27 AM	11:32 AM
12:15 PM	12:21 PM	12:27 PM	12:32 PM
1:15 PM	1:21 PM	1:27 PM	1:32 PM
2:15 PM	2:21 PM	2:27 PM	2:32 PM
3:15 PM	3:21 PM	3:27 PM	3:32 PM
4:15 PM	4:21 PM	4:27 PM	4:32 PM
5:15 PM	5:21 PM	5:27 PM	5:32 PM
6:15 PM	6:21 PM	6:27 PM	6:32 PM
7:15 PM	7:21 PM	7:27 PM	7:32 PM
8:15 PM	8:21 PM	8:27 PM	8:32 PM
9:15 PM	9:21 PM	9:27 PM	9:32 PM

ROUTE 5 – MONDAY THROUGH FRIDAY (NORTH TO SOUTH)

Cheshire to Museum of Northern Arizona, Flagstaff Medical Center, City Hall, and Downtown Connection Center (via Fort Valley Rd.)

16	20	24	28	1
Peak View St./ Freemont Blvd.	Fort Valley Rd./ (Museum of N. Arizona)	Beaver St. (Flagstaff Medical Center)	Thorpe Rd. (Senior Center)	Arrive Downtown Connection Center
6:37 AM	6:42 AM	6:46 AM	6:51 AM	6:58 AM
7:37 AM	7:42 AM	7:46 AM	7:51 AM	7:58 AM
8:37 AM	8:42 AM	8:46 AM	8:51 AM	8:58 AM
9:37 AM	9:42 AM	9:46 AM	9:51 AM	9:58 AM
10:37 AM	10:42 AM	10:46 AM	10:51 AM	10:58 AM
11:37 AM	11:42 AM	11:46 AM	11:51 AM	11:58 AM
12:37 PM	12:42 PM	12:46 PM	12:51 PM	12:58 PM
1:37 PM	1:42 PM	1:46 PM	1:51 PM	1:58 PM
2:37 PM	2:42 PM	2:46 PM	2:51 PM	2:58 PM
3:37 PM	3:42 PM	3:46 PM	3:51 PM	3:58 PM
4:37 PM	4:42 PM	4:46 PM	4:51 PM	4:58 PM
5:37 PM	5:42 PM	5:46 PM	5:51 PM	5:58 PM
6:37 PM	6:42 PM	6:46 PM	6:51 PM	6:58 PM
7:37 PM	7:42 PM	7:46 PM	7:51 PM	7:58 PM
8:37 PM	8:42 PM	8:46 PM	8:51 PM	8:58 PM
9:37 PM	9:42 PM	9:46 PM		

ROUTE 5 – WEEKENDS & HOLIDAYS (SOUTH TO NORTH)

Downtown Connection Center to City Hall, Flagstaff Medical Center, Museum of Northern Arizona and Cheshire (via Fort Valley Rd.)

1	4	8	12
Depart Downtown Connection Center	Thorpe Rd. (Senior Center)	Beaver St. (Flagstaff Medical Center)	Fort Valley Rd./ Winding Brook Rd.
			7:32 AM
8:15 AM	8:21 AM	8:27 AM	8:32 AM
9:15 AM	9:21 AM	9:27 AM	9:32 AM
10:15 AM	10:21 AM	10:27 AM	10:32 AM
11:15 AM	11:21 AM	11:27 AM	11:32 AM
12:15 PM	12:21 PM	12:27 PM	12:32 PM
1:15 PM	1:21 PM	1:27 PM	1:32 PM
2:15 PM	2:21 PM	2:27 PM	2:32 PM
3:15 PM	3:21 PM	3:27 PM	3:32 PM
4:15 PM	4:21 PM	4:27 PM	4:32 PM
5:15 PM	5:21 PM	5:27 PM	5:32 PM
6:15 PM	6:21 PM	6:27 PM	6:32 PM
7:15 PM	7:21 PM	7:27 PM	7:32 PM

ROUTE 5 – WEEKENDS & HOLIDAYS (NORTH TO SOUTH)

Cheshire to Museum of Northern Arizona, Flagstaff Medical Center, City Hall, and Downtown Connection Center (via Fort Valley Rd.)

16	20	24	28	1
Peak View St./ Freemont Blvd.	Fort Valley Rd./ (Museum of N. Arizona)	Beaver St. (Flagstaff Medical Center)	Thorpe Rd. (Senior Center)	Arrive Downtown Connection Center
7:37 AM	7:42 AM	7:46 AM	7:51 AM	7:58 AM
8:37 AM	8:42 AM	8:46 AM	8:51 AM	8:58 AM
9:37 AM	9:42 AM	9:46 AM	9:51 AM	9:58 AM
10:37 AM	10:42 AM	10:46 AM	10:51 AM	10:58 AM
11:37 AM	11:42 AM	11:46 AM	11:51 AM	11:58 AM
12:37 PM	12:42 PM	12:46 PM	12:51 PM	12:58 PM
1:37 PM	1:42 PM	1:46 PM	1:51 PM	1:58 PM
2:37 PM	2:42 PM	2:46 PM	2:51 PM	2:58 PM
3:37 PM	3:42 PM	3:46 PM	3:51 PM	3:58 PM
4:37 PM	4:42 PM	4:46 PM	4:51 PM	4:58 PM
5:37 PM	5:42 PM	5:46 PM	5:51 PM	5:58 PM
6:37 PM	6:42 PM	6:46 PM	6:51 PM	6:58 PM
7:37 PM	7:42 PM	7:46 PM		

On weekends, this bus will become Route 14 when it reaches the Downtown Connection Center. If you wish to continue on Route 5, be sure to ask your operator for a Continuation Ticket before exiting the bus.

7 purple route

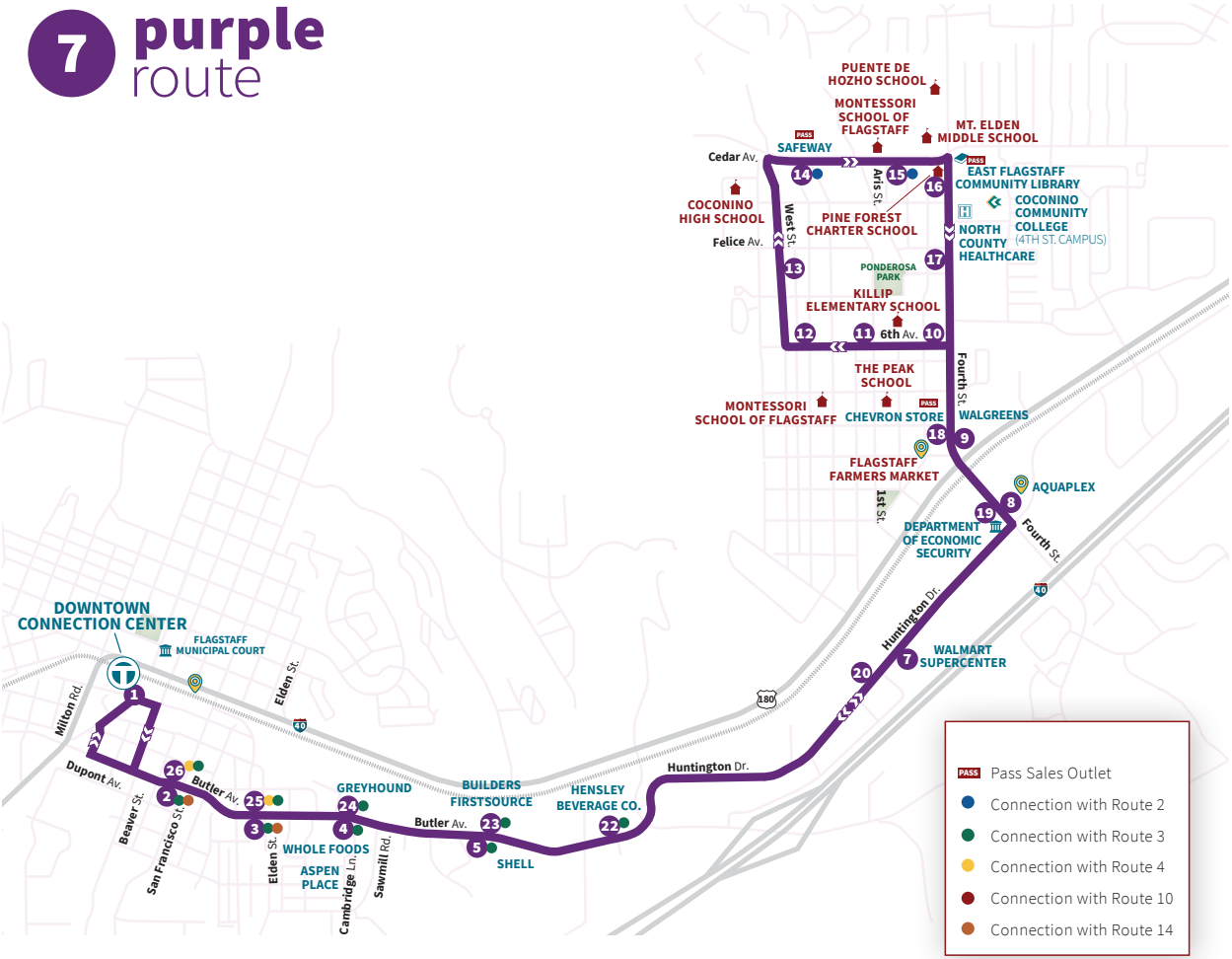

ROUTE 7 BUS STOP LIST

1. Downtown Connection Center
2. Butler Av. / San Francisco St.
3. Butler Av. / Elden St.
4. Butler Av. / Cambridge Ln. (Whole Foods)
5. Butler Av. (Shell Food Mart)
6. Bus stop not currently served
7. Huntington Dr. (Walmart Supercenter)
8. Fourth St. / Huntington Dr. (Aquaplex)
9. Fourth St. (Walgreens)
10. Sixth Av. / Third St.
11. Sixth Av. / First St. (Killip Elementary)
12. Sixth Av. / West St.
13. West St. / Felice Av.
14. Cedar Av. / West St. (Coconino H.S.)
15. Cedar Av. / Aris St.
16. Fourth St. / Cedar Av.
17. Fourth St. / Felice Av. (Wells Fargo)
18. Fourth St. (Farmer's Market)
19. Fourth St. / Huntington Dr. (Aquaplex)
20. Huntington Dr. (Walmart Supercenter)
21. Bus stop not currently served
22. Butler Av. (Hensley Beverage Co.)
23. Butler Av. (Builders FirstSource)
24. Butler Av. / Sawmill Rd. (Whole Foods)
25. Butler Av. / Elden St.
26. Butler Av. / San Francisco St.

Mountain Line will service each stop listed. Use the FLGRide mobile app for accurate real-time arrival times.

ROUTE 7 – MONDAY THROUGH FRIDAY

Downtown Connection Center to Walmart Supercenter and Sunnyside
(via Butler Av., and Fourth St.)

1	7	10	16	20	24	1
Depart Downtown Connection Center	Huntington Dr. (Walmart Supercenter)	Sixth Av./ Third St.	Cedar Av./ Fourth St.	Huntington Dr. (Walmart Supercenter)	Butler Av./ Sawmill Rd. (Whole Foods)	Arrive Downtown Connection Center
		5:39 AM	5:45 AM	5:51 AM	5:54 AM	6:00 AM
		5:59 AM	6:05 AM	6:11 AM	6:14 AM	6:20 AM
6:05 AM	6:13 AM	6:19 AM	6:25 AM	6:31 AM	6:34 AM	6:40 AM
6:25 AM	6:33 AM	6:39 AM	6:45 AM	6:51 AM	6:54 AM	7:00 AM
6:45 AM	6:53 AM	6:59 AM	7:05 AM	7:11 AM	7:14 AM	7:20 AM
7:05 AM	7:13 AM	7:19 AM	7:25 AM	7:31 AM	7:34 AM	7:40 AM
7:25 AM	7:33 AM	7:39 AM	7:45 AM	7:51 AM	7:54 AM	8:00 AM
7:45 AM	7:53 AM	7:59 AM	8:05 AM	8:11 AM	8:14 AM	8:20 AM
8:05 AM	8:13 AM	8:19 AM	8:25 AM	8:31 AM	8:34 AM	8:40 AM
8:25 AM	8:33 AM	8:39 AM	8:45 AM	8:51 AM	8:54 AM	9:00 AM
8:45 AM	8:53 AM	8:59 AM	9:05 AM	9:11 AM	9:14 AM	9:20 AM
9:05 AM	9:13 AM	9:19 AM	9:25 AM	9:31 AM	9:34 AM	9:40 AM
9:25 AM	9:33 AM	9:39 AM	9:45 AM	9:51 AM	9:54 AM	10:00 AM
9:45 AM	9:53 AM	9:59 AM	10:05 AM	10:11 AM	10:14 AM	10:20 AM
10:05 AM	10:13 AM	10:19 AM	10:25 AM	10:31 AM	10:34 AM	10:40 AM
10:25 AM	10:33 AM	10:39 AM	10:45 AM	10:51 AM	10:54 AM	11:00 AM
10:45 AM	10:53 AM	10:59 AM	11:05 AM	11:11 AM	11:14 AM	11:20 AM
11:05 AM	11:13 AM	11:19 AM	11:25 AM	11:31 AM	11:34 AM	11:40 AM
11:25 AM	11:33 AM	11:39 AM	11:45 AM	11:51 AM	11:54 AM	12:00 PM
11:45 AM	11:53 AM	11:59 AM	12:05 PM	12:11 PM	12:14 PM	12:20 PM
12:05 PM	12:13 PM	12:19 PM	12:25 PM	12:31 PM	12:34 PM	12:40 PM
12:25 PM	12:33 PM	12:39 PM	12:45 PM	12:51 PM	12:54 PM	1:00 PM
12:45 PM	12:53 PM	12:59 PM	1:05 PM	1:11 PM	1:14 PM	1:20 PM
1:05 PM	1:13 PM	1:19 PM	1:25 PM	1:31 PM	1:34 PM	1:40 PM
1:25 PM	1:33 PM	1:39 PM	1:45 PM	1:51 PM	1:54 PM	2:00 PM
1:45 PM	1:53 PM	1:59 PM	2:05 PM	2:11 PM	2:14 PM	2:20 PM
2:05 PM	2:13 PM	2:19 PM	2:25 PM	2:31 PM	2:34 PM	2:40 PM
2:25 PM	2:33 PM	2:39 PM	2:45 PM	2:51 PM	2:54 PM	3:00 PM
2:45 PM	2:53 PM	2:59 PM	3:05 PM	3:11 PM	3:14 PM	3:20 PM
3:05 PM	3:13 PM	3:19 PM	3:25 PM	3:31 PM	3:34 PM	3:40 PM
3:25 PM	3:33 PM	3:39 PM	3:45 PM	3:51 PM	3:54 PM	4:00 PM
3:45 PM	3:53 PM	3:59 PM	4:05 PM	4:11 PM	4:14 PM	4:20 PM
4:05 PM	4:13 PM	4:19 PM	4:25 PM	4:31 PM	4:34 PM	4:40 PM
4:25 PM	4:33 PM	4:39 PM	4:45 PM	4:51 PM	4:54 PM	5:00 PM
4:45 PM	4:53 PM	4:59 PM	5:05 PM	5:11 PM	5:14 PM	5:20 PM
5:05 PM	5:13 PM	5:19 PM	5:25 PM	5:31 PM	5:34 PM	5:40 PM
5:25 PM	5:33 PM	5:39 PM	5:45 PM	Begin Hourly Service		
5:45 PM	5:53 PM	5:59 PM	6:05 PM	6:11 PM	6:14 PM	6:20 PM
6:30 PM	6:40 PM	6:45 PM	6:51 PM	6:57 PM	7:00 PM	7:05 PM
7:30 PM	7:40 PM	7:45 PM	7:51 PM	7:57 PM	8:00 PM	8:05 PM
8:30 PM	8:40 PM	8:45 PM	8:51 PM	8:57 PM	9:00 PM	9:05 PM
9:30 PM	9:40 PM	9:45 PM	9:51 PM			

ROUTE 7 – WEEKENDS & HOLIDAYS

Downtown Connection Center to Walmart Supercenter and Sunnyside
(via Butler Av., and Fourth St.)

1	7	10	16	20	24	1
Depart Downtown Connection Center	Huntington Dr. (Walmart Supercenter)	Sixth Av./ Third St.	Cedar Av./ Fourth St.	Huntington Dr. (Walmart Supercenter)	Butler Av./ Sawmill Rd. (Whole Foods)	Arrive Downtown Connection Center
		6:44 AM	6:50 AM	6:57 AM	7:00 AM	7:05 AM
7:30 AM	7:40 AM	7:44 AM	7:50 AM	7:57 AM	8:00 AM	8:05 AM
8:30 AM	8:40 AM	8:44 AM	8:50 AM	8:57 AM	9:00 AM	9:05 AM
9:30 AM	9:40 AM	9:44 AM	9:50 AM	9:57 AM	10:00 AM	10:05 AM
10:30 AM	10:40 AM	10:44 AM	10:50 AM	10:57 AM	11:00 AM	11:05 AM
11:30 AM	11:40 AM	11:44 AM	11:50 AM	11:57 AM	12:00 PM	12:05 PM
12:30 PM	12:40 PM	12:44 PM	12:50 PM	12:57 PM	1:00 PM	1:05 PM
1:30 PM	1:40 PM	1:44 PM	1:50 PM	1:57 PM	2:00 PM	2:05 PM
2:30 PM	2:40 PM	2:44 PM	2:50 PM	2:57 PM	3:00 PM	3:05 PM
3:30 PM	3:40 PM	3:44 PM	3:50 PM	3:57 PM	4:00 PM	4:05 PM
4:30 PM	4:40 PM	4:44 PM	4:50 PM	4:57 PM	5:00 PM	5:05 PM
5:30 PM	5:40 PM	5:44 PM	5:50 PM	5:57 PM	6:00 PM	6:05 PM
6:30 PM	6:40 PM	6:44 PM	6:50 PM	6:57 PM	7:00 PM	7:05 PM
7:30 PM	7:40 PM	7:44 PM	7:50 PM			

8 teal route

ROUTE 8 BUS STOP LIST

1. Downtown Connection Center
2. Rt. 66 / Riordan Rd. (The Standard)
3. Rt. 66 / Pinnacle St.
4. Thompson St. (Arizona Daily Sun)
5. ● University Av. / Forest Meadows St. (True North Dentistry)
6. Woodlands Village Blvd. / University Av.
7. Rt. 66 / Woodlands Village Blvd. (Doubletree)
8. Rt. 66 / Metz Walk
9. ● Milton Rd. / Butler Av.

Mountain Line will service each stop listed. Use the FLGRide mobile app for accurate real-time arrival times.

ROUTE 8 – MONDAY THROUGH FRIDAY

Downtown Connection Center to Woodlands Village Blvd. and Thompson St. (via W. Route 66)

1	4	1
Depart Downtown Connection Center	Thompson St. (Arizona Daily Sun)	Arrive Downtown Connection Center
6:15 AM	6:23 AM	6:35 AM
6:45 AM	6:53 AM	7:05 AM
7:15 AM	7:23 AM	7:35 AM
7:45 AM	7:53 AM	8:05 AM
8:15 AM	8:23 AM	8:35 AM
8:45 AM	8:53 AM	9:05 AM
9:15 AM	9:23 AM	9:35 AM
9:45 AM	9:53 AM	10:05 AM
10:15 AM	10:23 AM	10:35 AM
10:45 AM	10:53 AM	11:05 AM
11:15 AM	11:23 AM	11:35 AM
11:45 AM	11:53 AM	12:05 PM
12:15 PM	12:23 PM	12:35 PM
12:45 PM	12:53 PM	1:05 PM
1:15 PM	1:23 PM	1:35 PM
1:45 PM	1:53 PM	2:05 PM
2:15 PM	2:23 PM	2:35 PM
2:45 PM	2:53 PM	3:05 PM
3:15 PM	3:23 PM	3:35 PM
3:45 PM	3:53 PM	4:05 PM
4:15 PM	4:23 PM	4:35 PM
4:45 PM	4:53 PM	5:05 PM
5:15 PM	5:23 PM	5:35 PM
5:45 PM	5:53 PM	6:05 PM
6:15 PM	6:23 PM	6:30 PM
7:15 PM	7:23 PM	7:30 PM
8:15 PM	8:23 PM	8:30 PM
9:15 PM	9:23 PM	9:30 PM

ROUTE 8 – WEEKENDS & HOLIDAYS

Downtown Connection Center to Woodlands Village Blvd. and Thompson St. (via W. Route 66)

1	4	1
Depart Downtown Connection Center	Thompson St. (Arizona Daily Sun)	Arrive Downtown Connection Center
7:15 AM	7:23 AM	7:30 AM
8:15 AM	8:23 AM	8:30 AM
9:15 AM	9:23 AM	9:30 AM
10:15 AM	10:23 AM	10:30 AM
11:15 AM	11:23 AM	11:30 AM
12:15 PM	12:23 PM	12:30 PM
1:15 PM	1:23 PM	1:30 PM
2:15 PM	2:23 PM	2:30 PM
3:15 PM	3:23 PM	3:30 PM
4:15 PM	4:23 PM	4:30 PM
5:15 PM	5:23 PM	5:30 PM
6:15 PM	6:23 PM	6:30 PM
7:15 PM	7:23 PM	7:30 PM

This bus becomes a different route when it reaches the Downtown Connection Center. If you wish to continue on Route 8, be sure to ask your operator for a Continuation Ticket before exiting the bus.

10 maroon route

ROUTE 10 BUS STOP LIST

1. Downtown Connection Center
2. Bus stop not currently served
3. Beaver St. / Franklin Av. (Bio Science)
4. Beaver St. (Gillenwater Hall)
5. University Dr. (Wilson Hall)
6. Knoles Dr. (Campus Heights)
7. McConnell Dr. (Social and Behavioral Sciences)
8. Beulah Blvd. (Walmart)
9. Forest Meadows St. (Shell One Stop)
10. Forest Meadows St. (Forest Meadows Apts.)
11. University Av. (True North Dentistry)
12. Woodlands Village Blvd. / University Av.
13. Beulah Blvd. / McConnell Dr. (Olive Garden / Red Lobster)
14. McConnell Dr. (Social and Behavioral Sciences)
15. Knoles Dr. (Campus Heights)
16. University Dr. (Reilly Hall)
17. Beaver St. (NAU Bookstore)
18. Beaver St. / Franklin Av. (Bio Science)

KEY:

- PASS Pass Sales Outlet
- Connection with Route 4
- Connection with Route 8
- Connection with Route 14

Mountain Line will service each stop listed. Use the FLGRide mobile app for accurate real-time arrival times.

ROUTE 10 – MONDAY THROUGH FRIDAY
When NAU is in session

1 Depart Downtown Connection Center	11 True North Dentistry	1 Arrive Downtown Connection Center
6:25 AM	6:41 AM	7:00 AM
6:45 AM	7:01 AM	7:20 AM
7:05 AM	7:21 AM	7:40 AM
7:13 AM	7:29 AM	7:48 AM
Approx. 8-10 min frequency until 6:05 p.m.		
6:05 PM	6:21 PM	6:40 PM
6:25 PM	6:41 PM	7:00 PM
6:45 PM	7:01 PM	7:20 PM
7:05 PM	7:21 PM	7:40 PM
7:25 PM	7:41 PM	8:00 PM
7:45 PM	8:01 PM	8:20 PM
8:05 PM	8:21 PM	8:40 PM
8:25 PM	8:41 PM	9:00 PM
8:45 PM	9:01 PM	9:20 PM
9:05 PM	9:21 PM	9:40 PM
9:25 PM	9:41 PM	10:00 PM
9:45 PM	10:01 PM	10:20 PM
10:05 PM	10:21 PM	10:40 PM

MONDAY THROUGH FRIDAY
During NAU breaks (Spring, Summer, Winter)

1 Depart Downtown Connection Center	11 True North Dentistry	1 Arrive Downtown Connection Center
6:25 AM	6:41 AM	7:00 AM
7:05 AM	7:21 AM	7:40 AM
7:25 AM	7:41 AM	8:00 AM
7:45 AM	8:01 AM	8:20 AM
8:05 AM	8:21 AM	8:40 AM
8:25 AM	8:41 AM	9:00 AM
8:45 AM	9:01 AM	9:20 AM
9:05 AM	9:21 AM	9:40 AM
9:25 AM	9:41 AM	10:00 AM
9:45 AM	10:01 AM	10:20 AM
10:05 AM	10:21 AM	10:40 AM
10:25 AM	10:41 AM	11:00 AM
10:45 AM	11:01 AM	11:20 AM
11:05 AM	11:21 AM	11:40 AM
11:25 AM	11:41 AM	12:00 PM
11:45 AM	12:01 PM	12:20 PM
12:05 PM	12:21 PM	12:40 PM
12:25 PM	12:41 PM	1:00 PM
12:45 PM	1:01 PM	1:20 PM
1:05 PM	1:21 PM	1:40 PM
1:25 PM	1:41 PM	2:00 PM
1:45 PM	2:01 PM	2:20 PM
2:05 PM	2:21 PM	2:40 PM
2:25 PM	2:41 PM	3:00 PM
2:45 PM	3:01 PM	3:20 PM
3:05 PM	3:21 PM	3:40 PM
3:25 PM	3:41 PM	4:00 PM
3:45 PM	4:01 PM	4:20 PM
4:05 PM	4:21 PM	4:40 PM
4:25 PM	4:41 PM	5:00 PM
4:45 PM	5:01 PM	5:20 PM
5:05 PM	5:21 PM	5:40 PM
5:25 PM	5:41 PM	6:00 PM
5:45 PM	6:01 PM	6:20 PM
6:05 PM	6:21 PM	6:40 PM
6:25 PM	6:41 PM	7:00 PM
7:05 PM	7:21 PM	7:40 PM
7:45 PM	8:01 PM	8:20 PM
8:25 PM	8:41 PM	9:00 PM
9:05 PM	9:21 PM	9:40 PM
9:45 PM	10:00 PM	10:15 PM
10:15 PM	10:30 PM	10:45 PM

NOTE:
Due to the large volume of buses on the NAU campus, there are not specific time points for those stops.

ROUTE 10 – WEEKENDS

When NAU is in session

1	11	1
Depart Downtown Connection Center	True North Dentistry	Arrive Downtown Connection Center
7:25 AM	7:41 AM	8:00 AM
7:45 AM	8:01 AM	8:20 AM
8:05 AM	8:21 AM	8:40 AM
8:25 AM	8:41 AM	9:00 AM
8:45 AM	9:01 AM	9:20 AM
9:05 AM	9:21 AM	9:40 AM
9:25 AM	9:41 AM	10:00 AM
9:45 AM	10:01 AM	10:20 AM
10:05 AM	10:21 AM	10:40 AM
10:25 AM	10:41 AM	11:00 AM
10:45 AM	11:01 AM	11:20 AM
11:05 AM	11:21 AM	11:40 AM
11:25 AM	11:41 AM	12:00 PM
11:45 AM	12:01 PM	12:20 PM
12:05 PM	12:21 PM	12:40 PM
12:25 PM	12:41 PM	1:00 PM
12:45 PM	1:01 PM	1:20 PM
1:05 PM	1:21 PM	1:40 PM
1:25 PM	1:41 PM	2:00 PM
1:45 PM	2:01 PM	2:20 PM
2:05 PM	2:21 PM	2:40 PM
2:25 PM	2:41 PM	3:00 PM
2:45 PM	3:01 PM	3:20 PM
3:05 PM	3:21 PM	3:40 PM
3:25 PM	3:41 PM	4:00 PM
3:45 PM	4:01 PM	4:20 PM
4:05 PM	4:21 PM	4:40 PM
4:25 PM	4:41 PM	5:00 PM
4:45 PM	5:01 PM	5:20 PM
5:05 PM	5:21 PM	5:40 PM
5:25 PM	5:41 PM	6:00 PM
5:45 PM	6:01 PM	6:20 PM
6:05 PM	6:21 PM	6:40 PM
6:25 PM	6:41 PM	7:00 PM
6:45 PM	7:01 PM	7:20 PM
7:05 PM	7:21 PM	7:40 PM
7:25 PM	7:41 PM	8:00 PM
7:45 PM	8:01 PM	8:20 PM

WEEKENDS

During NAU breaks (Spring, Summer, Winter)

1	11	1
Depart Downtown Connection Center	True North Dentistry	Arrive Downtown Connection Center
7:25 AM	7:41 AM	8:00 AM
7:45 AM	8:01 AM	8:20 AM
8:05 AM	8:21 AM	8:40 AM
8:25 AM	8:41 AM	9:00 AM
8:45 AM	9:01 AM	9:20 AM
9:05 AM	9:21 AM	9:40 AM
9:25 AM	9:41 AM	10:00 AM
9:45 AM	10:01 AM	10:20 AM
10:05 AM	10:21 AM	10:40 AM
10:25 AM	10:41 AM	11:00 AM
10:45 AM	11:01 AM	11:20 AM
11:05 AM	11:21 AM	11:40 AM
11:25 AM	11:41 AM	12:00 PM
11:45 AM	12:01 PM	12:20 PM
12:05 PM	12:21 PM	12:40 PM
12:25 PM	12:41 PM	1:00 PM
12:45 PM	1:01 PM	1:20 PM
1:05 PM	1:21 PM	1:40 PM
1:25 PM	1:41 PM	2:00 PM
1:45 PM	2:01 PM	2:20 PM
2:05 PM	2:21 PM	2:40 PM
2:25 PM	2:41 PM	3:00 PM
2:45 PM	3:01 PM	3:20 PM
3:05 PM	3:21 PM	3:40 PM
3:25 PM	3:41 PM	4:00 PM
3:45 PM	4:01 PM	4:20 PM
4:05 PM	4:21 PM	4:40 PM
4:25 PM	4:41 PM	5:00 PM
4:45 PM	5:01 PM	5:20 PM
5:05 PM	5:21 PM	5:40 PM
5:25 PM	5:41 PM	6:00 PM
5:45 PM	6:01 PM	6:20 PM
6:05 PM	6:21 PM	6:40 PM
6:25 PM	6:41 PM	7:00 PM
6:45 PM	7:01 PM	7:20 PM
7:05 PM	7:21 PM	7:40 PM
7:25 PM	7:41 PM	8:00 PM
7:45 PM	8:01 PM	8:20 PM

NOTE:
Due to the large volume of buses on the NAU campus, there are not specific time points for those stops.

14 brown route

ROUTE 14 BUS STOP LIST

1. Downtown Connection Center
2. ●● Butler Av. / San Francisco St.
3. ●● Butler Av. / Elden St.
4. Lone Tree Rd. / Franklin Av.
5. Lone Tree Rd. / Brannen Cir.
6. Lone Tree Rd. / Pine Knoll Dr.
7. Lone Tree Rd. (Coconino Community College)
8. Zuni Dr. / Kofa Dr.
9. Walapai Dr. / S. Yaqui Dr. (Forest Ridge Apts.)
10. Walapai Dr. / Lake Mary Rd.
11. Lake Mary Rd. / Mohawk Dr.
12. Lake Mary Rd. / High Country Trail
13. Lake Mary Rd. / Beulah Blvd.
14. ● Beulah Blvd. (Olive Garden)
15. Milton Rd. / I-17 (Mobil)
16. Milton Rd. / University Av. (Target)
17. Milton Rd. / Plaza Way
18. ● Milton Rd. / Butler Av.

KEY:

- Pass Sales Outlet
- Connection with Route 3
- Connection with Route 8
- Connection with Route 10

Mountain Line will service each stop listed. Use the FLGRide mobile app for accurate real-time arrival times.

ROUTE 14 – MONDAY THROUGH FRIDAY

Downtown Connection Center to Coconino Community College and Lake Mary Rd.

1	4	7	10	14	17	1
Depart Downtown Connection Center	Lone Tree Rd./ Franklin Av.	Lone Tree Rd. (Coconino Community College)	Walapai Dr./ Lake Mary Rd.	Beulah Blvd. (Olive Garden)	Milton Rd./ Plaza Way	Arrive Downtown Connection Center
6:14 AM	6:17 AM	6:20 AM	6:25 AM	6:30 AM	6:34 AM	6:37 AM
6:44 AM	6:47 AM	6:50 AM	6:55 AM	7:00 AM	7:04 AM	7:07 AM
7:14 AM	7:17 AM	7:20 AM	7:25 AM	7:30 AM	7:34 AM	7:37 AM
7:44 AM	7:47 AM	7:50 AM	7:55 AM	8:00 AM	8:04 AM	8:07 AM
8:14 AM	8:17 AM	8:20 AM	8:25 AM	8:30 AM	8:34 AM	8:37 AM
8:44 AM	8:47 AM	8:50 AM	8:55 AM	9:00 AM	9:04 AM	9:07 AM
9:14 AM	9:17 AM	9:20 AM	9:25 AM	9:30 AM	9:34 AM	9:37 AM
9:44 AM	9:47 AM	9:50 AM	9:55 AM	10:00 AM	10:04 AM	10:07 AM
10:14 AM	10:17 AM	10:20 AM	10:25 AM	10:30 AM	10:34 AM	10:37 AM
10:44 AM	10:47 AM	10:50 AM	10:55 AM	11:00 AM	11:04 AM	11:07 AM
11:14 AM	11:17 AM	11:20 AM	11:25 AM	11:30 AM	11:34 AM	11:37 AM
11:44 AM	11:47 AM	11:50 AM	11:55 AM	12:00 PM	12:04 PM	12:07 PM
12:14 PM	12:17 PM	12:20 PM	12:25 PM	12:30 PM	12:34 PM	12:37 PM
12:44 PM	12:47 PM	12:50 PM	12:55 PM	1:00 PM	1:04 PM	1:07 PM
1:14 PM	1:17 PM	1:20 PM	1:25 PM	1:30 PM	1:34 PM	1:37 PM
1:44 PM	1:47 PM	1:50 PM	1:55 PM	2:00 PM	2:04 PM	2:07 PM
2:14 PM	2:17 PM	2:20 PM	2:25 PM	2:30 PM	2:34 PM	2:37 PM
2:44 PM	2:47 PM	2:50 PM	2:55 PM	3:00 PM	3:04 PM	3:07 PM
3:14 PM	3:17 PM	3:20 PM	3:25 PM	3:30 PM	3:34 PM	3:37 PM
3:44 PM	3:47 PM	3:50 PM	3:55 PM	4:00 PM	4:04 PM	4:07 PM
4:14 PM	4:17 PM	4:20 PM	4:25 PM	4:30 PM	4:34 PM	4:37 PM
4:44 PM	4:47 PM	4:50 PM	4:55 PM	5:00 PM	5:04 PM	5:07 PM
5:14 PM	5:17 PM	5:20 PM	5:25 PM	5:30 PM	5:34 PM	5:37 PM
5:44 PM	5:47 PM	5:50 PM	5:55 PM	6:00 PM	6:04 PM	6:07 PM
6:14 PM	6:17 PM	6:20 PM	6:25 PM	6:30 PM	6:34 PM	6:37 PM
6:44 PM	6:47 PM	6:50 PM	6:55 PM	7:00 PM	7:04 PM	7:07 PM
7:14 PM	7:17 PM	7:20 PM	7:25 PM	7:30 PM	7:34 PM	7:37 PM
7:44 PM	7:47 PM	7:50 PM	7:55 PM	8:00 PM	8:04 PM	8:07 PM
8:14 PM	8:17 PM	8:20 PM	8:25 PM	8:30 PM	8:34 PM	8:37 PM
8:44 PM	8:47 PM	8:50 PM	8:55 PM	9:00 PM	9:04 PM	9:07 PM
9:14 PM	9:17 PM	9:20 PM	9:25 PM	9:30 PM	9:34 PM	9:37 PM
9:44 PM	9:47 PM	9:50 PM	9:55 PM	10:00 PM	10:04 PM	

On weekdays between 6:15 AM - 6:15 PM, this bus will become Route 8 when it reaches the Downtown Connection Center. If you wish to continue on Route 14, ask your operator for a Continuation Ticket before exiting the bus.

ROUTE 14 – WEEKENDS & HOLIDAYS

Downtown Connection Center to Coconino Community College and Lake Mary Rd.

1	4	7	10	14	17	1
Depart Downtown Connection Center	Lone Tree Rd./ Franklin Av.	Lone Tree Rd. (Coconino Community College)	Walapai Dr./ Lake Mary Rd.	Beulah Blvd. (Olive Garden)	Milton Rd./ Plaza Way	Arrive Downtown Connection Center
7:14 AM	7:17 AM	7:20 AM	7:25 AM	7:30 AM	7:34 AM	7:37 AM
7:44 AM	7:47 AM	7:50 AM	7:55 AM	8:00 AM	8:04 AM	8:07 AM
8:14 AM	8:17 AM	8:20 AM	8:25 AM	8:30 AM	8:34 AM	8:37 AM
8:44 AM	8:47 AM	8:50 AM	8:55 AM	9:00 AM	9:04 AM	9:07 AM
9:14 AM	9:17 AM	9:20 AM	9:25 AM	9:30 AM	9:34 AM	9:37 AM
9:44 AM	9:47 AM	9:50 AM	9:55 AM	10:00 AM	10:04 AM	10:07 AM
10:14 AM	10:17 AM	10:20 AM	10:25 AM	10:30 AM	10:34 AM	10:37 AM
10:44 AM	10:47 AM	10:50 AM	10:55 AM	11:00 AM	11:04 AM	11:07 AM
11:14 AM	11:17 AM	11:20 AM	11:25 AM	11:30 AM	11:34 AM	11:37 AM
11:44 AM	11:47 AM	11:50 AM	11:55 AM	12:00 PM	12:04 PM	12:07 PM
12:14 PM	12:17 PM	12:20 PM	12:25 PM	12:30 PM	12:34 PM	12:37 PM
12:44 PM	12:47 PM	12:50 PM	12:55 PM	1:00 PM	1:04 PM	1:07 PM
1:14 PM	1:17 PM	1:20 PM	1:25 PM	1:30 PM	1:34 PM	1:37 PM
1:44 PM	1:47 PM	1:50 PM	1:55 PM	2:00 PM	2:04 PM	2:07 PM
2:14 PM	2:17 PM	2:20 PM	2:25 PM	2:30 PM	2:34 PM	2:37 PM
2:44 PM	2:47 PM	2:50 PM	2:55 PM	3:00 PM	3:04 PM	3:07 PM
3:14 PM	3:17 PM	3:20 PM	3:25 PM	3:30 PM	3:34 PM	3:37 PM
3:44 PM	3:47 PM	3:50 PM	3:55 PM	4:00 PM	4:04 PM	4:07 PM
4:14 PM	4:17 PM	4:20 PM	4:25 PM	4:30 PM	4:34 PM	4:37 PM
4:44 PM	4:47 PM	4:50 PM	4:55 PM	5:00 PM	5:04 PM	5:07 PM
5:14 PM	5:17 PM	5:20 PM	5:25 PM	5:30 PM	5:34 PM	5:37 PM
5:44 PM	5:47 PM	5:50 PM	5:55 PM	6:00 PM	6:04 PM	6:07 PM
6:14 PM	6:17 PM	6:20 PM	6:25 PM	6:30 PM	6:34 PM	6:37 PM
6:44 PM	6:47 PM	6:50 PM	6:55 PM	7:00 PM	7:04 PM	7:07 PM
7:14 PM	7:17 PM	7:20 PM	7:25 PM	7:30 PM	7:34 PM	7:37 PM
7:44 PM	7:47 PM	7:50 PM	7:55 PM	8:00 PM	8:04 PM	

On weekends, this bus will become Route 5 when it reaches the Downtown Connection Center. If you wish to continue on Route 14, ask your operator for a Continuation Ticket before exiting the bus.

66 red route

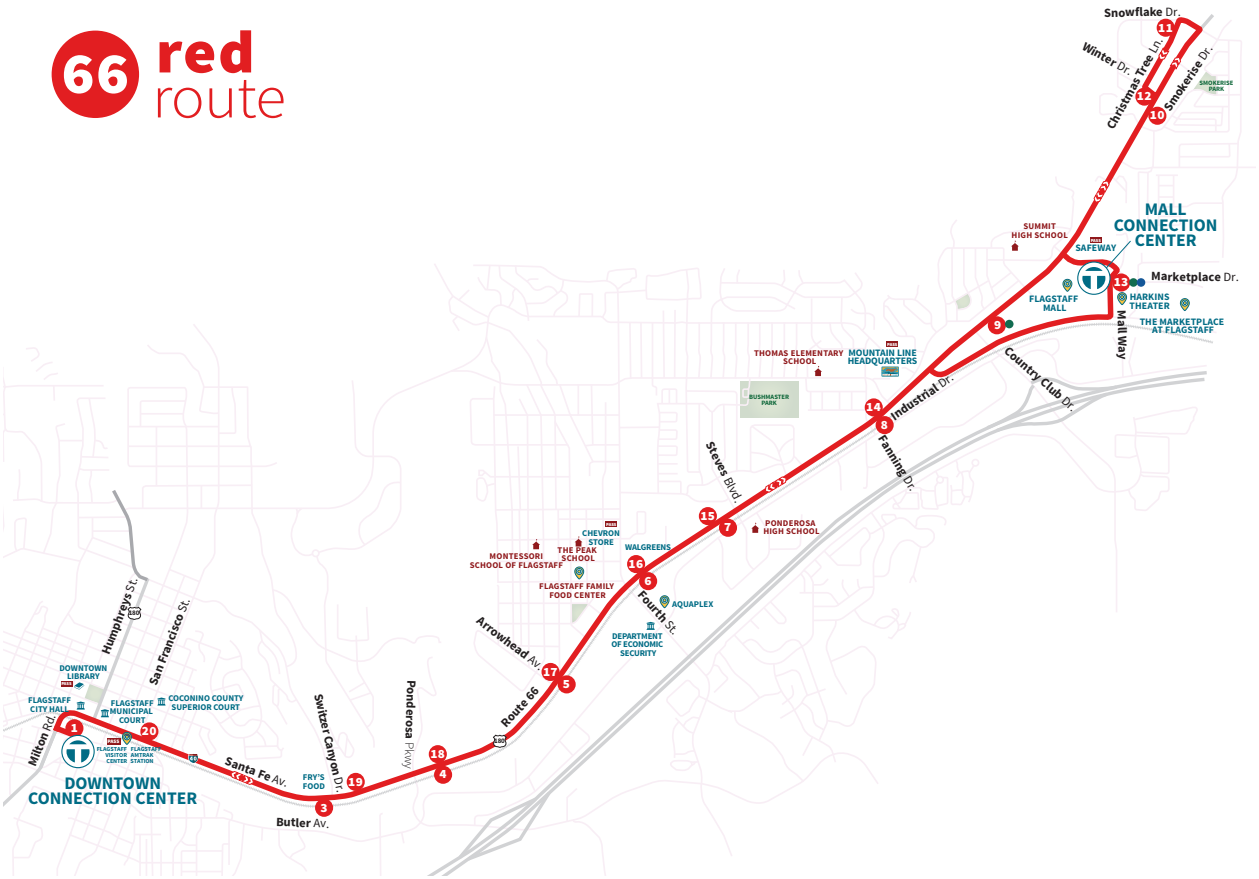

ROUTE 66 BUS STOP LIST

1. Downtown Connection Center
2. Bus Stop Not Currently Served
3. Rt. 66 / Switzer Canyon Dr. (Fry's)
4. Rt. 66 / Ponderosa Pkwy.
5. Rt. 66 / Arrowhead Av.
6. Rt. 66 / Fourth St.
7. Rt. 66 / Steves Blvd.
8. Rt. 66 / Fanning Dr.
9. ● Hwy 89 / Country Club & FUTS Trail
10. N.89 / Smokerise Dr. (Maverik)
11. Christmas Tree Ln. / Snowflake Dr.
12. Winter Dr. / Christmas Tree Ln.
13. ●● Flagstaff Mall Connection Center
14. Rt. 66 / Fanning Dr. (Tacos los Altos)
15. Rt. 66 / Steves Blvd. (Super Pawn)
16. Rt. 66 / Fourth St. (Walgreens)
17. Rt. 66 / Arrowhead Av.
18. Rt. 66 / Ponderosa Pkwy.
19. Rt. 66 / Switzer Canyon Dr.
20. Rt. 66 / San Francisco St.

KEY:

- PASS Pass Sales Outlet
- ● Connection with Route 2
- ● Connection with Route 3

Mountain Line will service each stop listed. Use the FLGRide mobile app for accurate real-time arrival times.

ROUTE 66 – MONDAY THROUGH FRIDAY

Downtown Connection Center to Christmas Tree Estates and Flagstaff Mall Connection Center
(via E. Route 66, N.89) **(WEST TO EAST)**

1	3	6	10	13
Depart Downtown Connection Center	Rt. 66/ Switzer Canyon Dr.	Rt. 66/ Fourth St.	N.89/Smokerise Dr. (Maverik)	Arrive Flagstaff Mall Connection Center
6:15 AM	6:19 AM	6:24 AM	6:31 AM	6:38 AM
6:45 AM	6:49 AM	6:54 AM	7:01 AM	7:08 AM
7:15 AM	7:19 AM	7:24 AM	7:31 AM	7:38 AM
7:45 AM	7:49 AM	7:54 AM	8:01 AM	8:08 AM
8:15 AM	8:19 AM	8:24 AM	8:31 AM	8:38 AM
8:45 AM	8:49 AM	8:54 AM	9:01 AM	9:08 AM
9:15 AM	9:19 AM	9:24 AM	9:31 AM	9:38 AM
9:45 AM	9:49 AM	9:54 AM	10:01 AM	10:08 AM
10:15 AM	10:19 AM	10:24 AM	10:31 AM	10:38 AM
10:45 AM	10:49 AM	10:54 AM	11:01 AM	11:08 AM
11:15 AM	11:19 AM	11:24 AM	11:31 AM	11:38 AM
11:45 AM	11:49 AM	11:54 AM	12:01 PM	12:08 PM
12:15 PM	12:19 PM	12:24 PM	12:31 PM	12:38 PM
12:45 PM	12:49 PM	12:54 PM	1:01 PM	1:08 PM
1:15 PM	1:19 PM	1:24 PM	1:31 PM	1:38 PM
1:45 PM	1:49 PM	1:54 PM	2:01 PM	2:08 PM
2:15 PM	2:19 PM	2:24 PM	2:31 PM	2:38 PM
2:45 PM	2:49 PM	2:54 PM	3:01 PM	3:08 PM
3:15 PM	3:19 PM	3:24 PM	3:31 PM	3:38 PM
3:45 PM	3:49 PM	3:54 PM	4:01 PM	4:08 PM
4:15 PM	4:19 PM	4:24 PM	4:31 PM	4:38 PM
4:45 PM	4:49 PM	4:54 PM	5:01 PM	5:08 PM
5:15 PM	5:19 PM	5:24 PM	5:31 PM	5:38 PM
5:45 PM	5:49 PM	5:54 PM	6:01 PM	6:08 PM
6:15 PM	6:19 PM	6:24 PM	6:31 PM	6:38 PM
7:15 PM	7:19 PM	7:24 PM	7:31 PM	7:38 PM
8:15 PM	8:19 PM	8:24 PM	8:31 PM	8:38 PM
9:15 PM	9:19 PM	9:24 PM	9:31 PM	9:38 PM
10:15 PM	10:19 PM	10:24 PM	10:31 PM	10:38 PM

ROUTE 66 – MONDAY THROUGH FRIDAY

Flagstaff Mall Connection Center to Downtown Connection Center (EAST TO WEST)

(via E. Route 66)

13	14	16	19	1
Depart Flagstaff Mall Connection Center	Rt 66/Fanning Dr. (Tacos los Altos)	Rt 66/Fourth St. (Walgreens)	Rt 66/Switzer Canyon Dr.	Arrive Downtown Connection Center
	5:49 AM	5:54 AM	5:59 AM	6:05 AM
6:15 AM	6:19 AM	6:24 AM	6:29 AM	6:35 AM
6:45 AM	6:49 AM	6:54 AM	6:59 AM	7:05 AM
7:15 AM	7:19 AM	7:24 AM	7:29 AM	7:35 AM
7:45 AM	7:49 AM	7:54 AM	7:59 AM	8:05 AM
8:15 AM	8:19 AM	8:24 AM	8:29 AM	8:35 AM
8:45 AM	8:49 AM	8:54 AM	8:59 AM	9:05 AM
9:15 AM	9:19 AM	9:24 AM	9:29 AM	9:35 AM
9:45 AM	9:49 AM	9:54 AM	9:59 AM	10:05 AM
10:15 AM	10:19 AM	10:24 AM	10:29 AM	10:35 AM
10:45 AM	10:49 AM	10:54 AM	10:59 AM	11:05 AM
11:15 AM	11:19 AM	11:24 AM	11:29 AM	11:35 AM
11:45 AM	11:49 AM	11:54 AM	11:59 AM	12:05 PM
12:15 PM	12:19 PM	12:24 PM	12:29 PM	12:35 PM
12:45 PM	12:49 PM	12:54 PM	12:59 PM	1:05 PM
1:15 PM	1:19 PM	1:24 PM	1:29 PM	1:35 PM
1:45 PM	1:49 PM	1:54 PM	1:59 PM	2:05 PM
2:15 PM	2:19 PM	2:24 PM	2:29 PM	2:35 PM
2:45 PM	2:49 PM	2:54 PM	2:59 PM	3:05 PM
3:15 PM	3:19 PM	3:24 PM	3:29 PM	3:35 PM
3:45 PM	3:49 PM	3:54 PM	3:59 PM	4:05 PM
4:15 PM	4:19 PM	4:24 PM	4:29 PM	4:35 PM
4:45 PM	4:49 PM	4:54 PM	4:59 PM	5:05 PM
5:15 PM	5:19 PM	5:24 PM	5:29 PM	5:35 PM
5:45 PM	5:49 PM	5:54 PM	5:59 PM	6:05 PM
Begin Hourly Service				
6:45 PM	6:49 PM	6:54 PM	6:59 PM	7:05 PM
7:45 PM	7:49 PM	7:54 PM	7:59 PM	8:05 PM
8:45 PM	8:49 PM	8:54 PM	8:59 PM	9:05 PM
9:45 PM	9:49 PM	9:54 PM	9:59 PM	10:05 PM

ROUTE 66 – WEEKENDS & HOLIDAYS

Downtown Connection Center to Christmas Tree Estates and Flagstaff Mall Connection Center
(via E. Route 66, N.89) **(WEST TO EAST)**

1	3	6	10	13
Depart Downtown Connection Center	Rt. 66/ Switzer Canyon Dr.	Rt. 66/ Fourth St.	N.89/Smokerise Dr. (Maverik)	Arrive Flagstaff Mall Connection Center
7:15 AM	7:19 AM	7:24 AM	7:31 AM	7:38 AM
8:15 AM	8:19 AM	8:24 AM	8:31 AM	8:38 AM
9:15 AM	9:19 AM	9:24 AM	9:31 AM	9:38 AM
10:15 AM	10:19 AM	10:24 AM	10:31 AM	10:38 AM
11:15 AM	11:19 AM	11:24 AM	11:31 AM	11:38 AM
12:15 PM	12:19 PM	12:24 PM	12:31 PM	12:38 PM
1:15 PM	1:19 PM	1:24 PM	1:31 PM	1:38 PM
2:15 PM	2:19 PM	2:24 PM	2:31 PM	2:38 PM
3:15 PM	3:19 PM	3:24 PM	3:31 PM	3:38 PM
4:15 PM	4:19 PM	4:24 PM	4:31 PM	4:38 PM
5:15 PM	5:19 PM	5:24 PM	5:31 PM	5:38 PM
6:15 PM	6:19 PM	6:24 PM	6:31 PM	6:38 PM
7:15 PM	7:19 PM	7:24 PM	7:31 PM	7:38 PM
8:15 PM	8:19 PM	8:24 PM	8:31 PM	8:38 PM

ROUTE 66 – WEEKENDS & HOLIDAYS

Flagstaff Mall Connection Center to Downtown Connection Center (EAST TO WEST)
(via E. Route 66)

13	14	16	19	1
Depart Flagstaff Mall Connection Center	Rt 66/Fanning Dr. (Tacos los Altos)	Rt 66/Fourth St. (Walgreens)	Rt 66/Switzer Canyon Dr.	Arrive Downtown Connection Center
	6:49 AM	6:54 AM	6:59 AM	7:05 AM
7:45 AM	7:49 AM	7:54 AM	7:59 AM	8:05 AM
8:45 AM	8:49 AM	8:54 AM	8:59 AM	9:05 AM
9:45 AM	9:49 AM	9:54 AM	9:59 AM	10:05 AM
10:45 AM	10:49 AM	10:54 AM	10:59 AM	11:05 AM
11:45 AM	11:49 AM	11:54 AM	11:59 AM	12:05 PM
12:45 PM	12:49 PM	12:54 PM	12:59 PM	1:05 PM
1:45 PM	1:49 PM	1:54 PM	1:59 PM	2:05 PM
2:45 PM	2:49 PM	2:54 PM	2:59 PM	3:05 PM
3:45 PM	3:49 PM	3:54 PM	3:59 PM	4:05 PM
4:45 PM	4:49 PM	4:54 PM	4:59 PM	5:05 PM
5:45 PM	5:49 PM	5:54 PM	5:59 PM	6:05 PM
6:45 PM	6:49 PM	6:54 PM	6:59 PM	7:05 PM
7:45 PM	7:49 PM	7:54 PM	7:59 PM	8:05 PM

Points of Interest Along the Routes

Entertainment & Recreation

Flagstaff Aquaplex
Route 7, Stop 8 or 19 / Route 66, Stop 6 or 16

Hal Jensen Recreation Center
Route 7, Stop 13

Harkins Theater
Route 2, Stop 15 / Route 3, Stop 17 / Route 66, Stop 13

Jay Lively Ice Arena
Route 2, Stop 6 or 25

Joe C. Montoya Community & Senior Center
Route 5, Stop 4 or 28

Government /Municipal Facilities

Coconino County Superior Court
Route 2, Stop 2 / Route 66, Stop 20

East Flagstaff Community Library
Route 2, Stop 10 or 21 / Route 7, Stop 16

Flagstaff City-Coconino County Public Library
Route 2, Stop 28 / Route 5, Stop 2 or 30

Flagstaff City Hall
Route 2, Stop 2 or 28 / Route 5, Stop 2 or 30

Flagstaff Municipal Court
Route 2, Stop 2 or 28 / Route 66, Stop 20

Flagstaff Police Department
Route 3, Stop 4 or 29 / Route 4, Stop 16 /
Route 7, Stop 4 or 24 / Route 14, Stop 4

Health Care

Coconino County Health Department
Route 2, Stop 10 or 21 / Route 7, Stop 17

Flagstaff Medical Center
Route 2, Stop 5 or 26 / Route 5, Stop 8 or 24

Guidance Center
Route 7, Stop 8 or 19 / Route 66, Stop 7 or 15

Native Americans for Community Action (NACA)
Route 2, Stop 8 or 23 / Route 7, Stop 14

North Country HealthCare
Route 2, Stop 10 or 21 / Route 7, Stop 16

North Country HealthCare (West)
Route 8, Stop 5 / Route 10, Stop 11

VA Health Care System
Route 8, Stop 5 / Route 10, Stop 11

Historic Downtown Flagstaff (All Routes)

Museums & Cultural Attractions

Coconino Center for the Arts
Route 5, Stop 11

Museum of Northern Arizona
Route 5, Stop 20

Riordan Mansion State Historic Park
Route 4, Stop 2 or 3 / Route 14, Stop 17

Pioneer Museum
Route 5, Stop 11

Parks

Buffalo Park
Route 2, Stop 7 or 24

Bushmaster Park
Route 2, Stop 11 or 20

Foxglenn Park
Route 3, Stop 9 or 24

Thorpe Park
Route 5, Stops 4-7 or 25-28

Retail and Tourism Centers

Aspen Place at the Sawmill
Route 3, Stop 4 or 29 / Route 4, Stop 16 /
Route 7, Stop 4 or 24 / Route 14, Stop 4

Flagstaff Mall & Marketplace
Route 2, Stop 15 / Route 3, Stop 17 / Route 66, Stop 13

Northern Arizona University (Routes 4, 10 , 14)

WHERE DO YOU WANT TO GO?

Flagstaff Visitor Center
All routes via the Downtown Connection Center

Historic Downtown Flagstaff
All routes via the Downtown Connection Center

Schools

BASIS Flagstaff
Route 2, Stops 23a and 6a

Coconino Community College Lone Tree Campus
Route 4, Stop 12 / Route 14, Stop 7

Coconino Community College Fourth St. Campus
Route 2, Stop 10 or 21 / Route 7, Stop 16

Coconino High School
Route 2, Stop 8 or 23 / Route 7, Stop 14

College America
Route 8, Stop 2 or 9 / Route 14, Stop 18

Flagstaff Arts & Leadership Academy –
Route 5, Stop 19

Flagstaff High School
Route 2, Stop 27

Flagstaff Junior Academy Middle School
Route 5, Stops 7 and 25

Haven Montessori
Route 8, Stop 2 or 9 / Route 14, Stop 18

Killip Elementary School
Route 7, Stop 10 or 11

Kinsey Elementary School
Route 4, Stop 13 / Route 14, Stop 6

Knoles Elementary School
Route 3, Stop 9 or 24

Marshall Elementary School
Route 5, Stops 7 or 25

Montessori School of Flagstaff (East)
Route 2, Stop 9 or 22 / Route 7, Stop 15

Montessori School of Flagstaff (West)
Route 4, Stop 3 / Route 14, Stop 16

Mount Elden Middle School
Route 2, Stop 9 or 22 / Route 7, Stop 15

Northern Arizona University
Accessible via Routes 4, 10, 14

Northland Preparatory Academy
Route 3, Stop 9a or 24a

Peak School
Route 7, Stop 10 or 11

Pine Forest Charter School
Route 2, Stop 9 or 22 / Route 7, Stop 15 or 16

Ponderosa High School
Route 66, Stop 7 or 15

Sechrist School
Route 5, Stop 11 or 21

Sinagua Middle School
Route 3, Stop 9 or 24 and 9a or 24a

Summit High School
Route 2, Stop 16

Thomas Elementary School
Route 2, Stop 19

Social Services

Department of Economic Security
Route 7, Stop 8 or 19

Flagstaff Family Food Center Kitchen
Route 7, Stop 9 or 18

Flagstaff Family Food Center Distribution Center
Route 66, Stop 8 or 14

Flagstaff Shelter Services
Route 66, Stop 8 or 14

Goodwill Career Center
Route 2, Stop 15 / Route 3, Stop 16 or 17 / Route 66, Stop 9 or 13

Social Security Administration
Route 4, Stop 5 / Route 10, Stop 8 or 9 / Route 14, Stop 14

Sunshine Rescue Mission
All routes via the Downtown Connection Center

Transportation

Amtrak Station
All routes via the Downtown Connection Center

Greyhound
Route 3, Stop 4 or 29 / Route 7, Stop 4 or 24

Mountain Line Headquarters
Route 2, Stop 13 or 17