

WHERE  
DO YOU  
**WANT  
TO GO?**

FLAGSTAFF PUBLIC TRANSIT

# RIDE GUIDE

[mountainline.az.gov](http://mountainline.az.gov)

EFFECTIVE JULY 31, 2023



928.779.6624

*For trip planning assistance  
and route information, visit*  
**[mountainline.az.gov](http://mountainline.az.gov)**

# WELCOME

Mountain Line is the transit agency in Flagstaff, AZ, providing the following services:

- Mountain Line fixed-route bus service on nine routes.
- High-frequency service between the Northern Arizona University (NAU) campus, downtown Flagstaff, and Woodlands Village.
- Seasonal Mountain Express service to Arizona Snowbowl.
- Mountain Line Paratransit service and Taxi Program.
- Mountain Line Vanpool service for commuters traveling within the region.

# BIENVENIDOS

Mountain Line es la agencia de tránsito en Flagstaff, AZ, que ofrece los siguientes servicios:

- Servicio de autobús Mountain Line de ruta fija con nueve rutas.
- Servicio de alta frecuencia entre el campus de la Northern Arizona University (NAU), el centro de Flagstaff y Woodlands Village.
- Servicio de temporada de Mountain Express al Arizona Snowbowl.
- Servicio de paratransito de Mountain Line y Programa de Taxi.
- Servicio de Mountain Line Vanpool para viajeros diarios que viajan dentro de la región.

## CUSTOMER SERVICE INFORMATION / INFORMACIÓN DE SERVICIO AL CLIENTE: 928.779.6624

Assistance and Trip Planning / Asistencia y Planificación de Viaje: **Ext. 1**

Mountain Line Paratransit Information / Información de Paratransito de Mountain Line: **Ext. 2**

## WEBSITE / SITIO WEB

[www.mountainline.az.gov](http://www.mountainline.az.gov)

## OFFICE / OFICINA

Mountain Line  
3773 N. Kaspar Dr.  
Flagstaff, AZ 86004

## OFFICE HOURS / HORARIOS

Monday - Friday / Lunes a Viernes: 8 AM - 5 PM (Closed 12-1 PM /Cerrado 12-1 PM)  
(Excluding holidays / Excepto días feriados)

## CONNECT / CONÉCTATE

 FLGMountainLine

 @FLGMountainLine

 @FLGMountainLine

## TABLE OF CONTENTS


- 3 Services & Programs
- 4 How to Ride
- 5 Holidays
- 6 Fares & Passes
- 7 FlagPass Cash
- 7 Pass Sales Locations
- 8 Mountain Line Mobile
- 9 Code of Conduct
- 19 How to Read a Route Map & Timetable
- 20 System Map
- 22 Fixed-Route Maps & Schedules

## ÍNDICE DE CONTENIDOS

- 10 Servicios y Programas
- 11 Cómo Viajar
- 12 Bicicletas
- 13 Reglas de la Carretera
- 14 Tarifas y Pases
- 15 Efectivo de FlagPass
- 15 Lugares de Ventas de Pases
- 16 Mountain Line Mobile
- 17 Consejos Para Pasajeros
- 18 Derechos del Cliente
- 19 Cómo Leer un Mapa de Ruta y Horario
- 20 Sistema de mapas
- 22 Mapas de Rutas fijas y Horarios



[www.mountainline.az.gov](http://www.mountainline.az.gov)  
928.779.6624



## OUR MISSION

Getting you where you want to go.

## OUR VISION

Leading the way with sustainable transportation that connects our communities and provides value for our residents.

## NUESTRA MISIÓN

Llévate adonde tú deseas ir.

## NUESTRA VISIÓN

Liderando el camino con transporte sostenible que conecta a nuestras comunidades y brinda valor a nuestros residentes.

# SERVICES & PROGRAMS

## Mountain Line Paratransit

The Mountain Line Paratransit system provides special needs demand-response service to persons who, because of a disability, cannot ride the fixed route bus and are approved in advance. For more information about Mountain Line Paratransit, call **928.779.6624**, Ext. **2**.



## Mountain Express

Mountain Express is Mountain Line's route that offers free service from December-March from the Downtown Connection Center in Flagstaff to Hart Prairie Lodge at Arizona Snowbowl, via a Park-n-Ride at Flagstaff High School. Service dates and times vary throughout the winter season. Visit [www.mountainline.az.gov/mountainexpress](http://www.mountainline.az.gov/mountainexpress) for a schedule and additional details.



## Mountain Line Vanpool

Mountain Line's vanpool program allows northern Arizona residents to share the transportation costs of commuting throughout the region. A vanpool typically consists of 5-15 commuters traveling 12 or more miles one-way who share the cost of a monthly lease for use of a van and its fuel. Learn more about vanpool options at [mountainlinevanpool.com](http://mountainlinevanpool.com).



## Mountain Line GO!

Mountain Line Go! is an on-demand, flexible transit service providing greater access to the Huntington and Industrial corridor. Passengers can book a trip in real-time via the Mountain Line Go! mobile app (which can be downloaded from the Apple and Google Play stores) or by calling 928-679-8989.



## Travel Training

Mountain Line offers free personalized training for individuals or groups wanting to learn how to navigate the bus system. It can be tailored to fit different schedules and needs. The travel trainer will use a combination of class time and hands-on instruction, which can be done at the Mountain Line Headquarters or off-site. Call **928.779.6624** to schedule a travel training session.

## ecoPASS Program

Mountain Line's ecoPASS program enables Flagstaff employers and residential developments to provide all their employees or residents with an annual bus pass at a reduced rate. The goal is to encourage these employees and residents to help reduce traffic and parking issues while offering an affordable transportation option to use in their daily commute and personal lives. For more information on the ecoPASS program, call **928.679.8933**.



## Trip Planning

From the home page on Mountain Line's website, you can use the Google Transit feature to plan your bus trip. Enter a starting point and desired destination, along with trip parameters like what time you need to arrive or how far you're willing to walk to a bus stop, and the Trip Planner will provide you with step-by-step options. For more information and for a live route map, visit [mountainline.az.gov](http://mountainline.az.gov).

# HOW TO RIDE

## Route Identification

All buses have destination signs on the front that display the route number and destination of the bus (Example: 2 Downtown). Read the signs carefully to ensure you are boarding the correct bus. Route information is also announced audibly from each bus.

## Passenger Boarding and Alighting

Mountain Line buses only stop at signed bus stops to allow passengers to board or exit. Bus stops are identified with a sign and buses will only service a stop if a passenger is waiting or has requested to exit. Passengers must inform the driver that they want to exit at least one block before their desired stop by pulling the yellow cord. For safety reasons, once a bus is in motion, it will not stop until the next requested stop location.

Be at your stop 3-5 minutes prior to the scheduled departure time, as buses cannot wait for riders who are not at the stop and prepared to board. Passengers must be able to board in one action, meaning that all packages must be carried on at the same time and service cannot be delayed due to excessive packages. Please be seated promptly or hold on to stanchions.

## BIKES

All Mountain Line buses are equipped with bike racks to accommodate three bikes on a first-come, first-served basis. Tips for a successful bike and bus ride:

- Passengers are responsible for loading and unloading their own bikes, and refolding the bike rack if they are removing the last bike.
- Bikes ride free when accompanied by a fare-paying passenger.
- Remove bulky items from your bike before boarding the bus.
- When exiting the bus, inform the driver that you're removing a bike.



Squeeze and hold the release handle located on the top of the bike rack, then lower the rack until horizontal.



Load your bike into one of the bike slots.



Grasp arm support.



Extend the wheel lock over the front tire.



## Wheelchair and Mobility-Impaired Access

All Mountain Line buses are equipped with a wheelchair access ramp, and an area where wheelchairs can be safely secured. Passengers boarding with a walker, cane, or stroller can ask the driver to “kneel” the bus to minimize the step up onto the bus. Personal Care Attendants accompanying a passenger with disabilities

# CUSTOMER RIGHTS

Mountain Line operates its programs and services without regard to age, sex/gender, ability, race, color, national origin, gender identity or expression, and sexual orientation in accordance with Title VI and other civil rights statutes. These rights also apply to service frequency, vehicle age and quality, and bus stop quality (FTA Circular 4702.1).

## How to File a Complaint

Any person who believes that he or she has been subjected to discrimination under Title VI or other civil rights statutes may file a complaint with Mountain Line. Complaints must be filed within 180 days of the alleged discriminatory act. Please call Mountain Line or submit your complaint in writing to the Civil Rights Division:

MOUNTAIN LINE Civil Rights Division  
Attn: Civil Rights Officer  
3773 N. Kaspar Dr., Flagstaff, AZ 86004  
Ph: 928.679.8903  
Email: [jlenners@mountainline.az.gov](mailto:jlenners@mountainline.az.gov)

Complaints may also be filed directly with the Federal Transit Administration at [www.fta.gov](http://www.fta.gov); the Arizona Department of Transportation Civil Rights office at [azdot.gov/business/civil-rights](http://azdot.gov/business/civil-rights); or Equal Employment Opportunity Commission at [www.eeoc.gov](http://www.eeoc.gov). Please review information on the respective agency websites for details on filing Title VI complaints.

## Additional Information

To request additional information on Mountain Line’s Title VI and other anti-discrimination obligations or if information is needed in languages other than English or other formats, please contact Mountain Line Customer Service Center at:

Phone: 928.679.8900  
TTY: 800.367.8939  
Fax: 928.779.6868  
Email: [transportation@mountainline.az.gov](mailto:transportation@mountainline.az.gov)

# LOST & FOUND

Don’t forget...check to make sure you have all your items when you leave the bus.

If you do forget a personal item, call Lost and Found at **928.779.6624**. If your article is turned in, it will be held for 24 hours and you can claim it at the Downtown Connection Center (216 W. Phoenix Ave., #2). High-value items (wallets, phones, bikes, etc.) are turned over to the Flagstaff Police Department after 24 hours.

# HOLIDAYS

New Year’s Day ..... Weekends & Holidays Service  
Memorial Day ..... Weekends & Holidays Service  
Independence Day ..... Weekends & Holidays Service  
Labor Day ..... Weekends & Holidays Service  
Day after Thanksgiving..... Weekends & Holidays Service  
Christmas Eve ..... Weekends & Holidays Service

Mountain Line  
**does not operate  
on Thanksgiving Day  
or Christmas Day.**

# FARES & PASSES

FARES	YOUTH (7-17)*	ADULTS	SENIORS (60+)* DISABLED/MEDICARE
One-Way Fare <sup>§</sup>	\$0.60	\$1.25	\$0.60
Day Pass (unlimited rides) <sup>§</sup>	\$1.25	\$2.50	\$1.25
FlagPass 30-Day Pass (unlimited rides)	\$17	\$34	\$17
Semester Student Pass**	\$49	\$99	\$49
Annual Student Pass***	\$119	\$239	\$119
Summer Youth Pass	\$24		

\* ID must be presented to qualify for reduced fare.


\*\* K-12 (must show proof of enrollment) Fall Semester Pass valid Aug. 1 – Dec. 31; Spring Semester Pass Valid Jan. 1 – Jun. 15

College (must show proof of enrollment) Fall Semester Pass valid Aug. 15 – Dec. 20; Spring Semester Pass valid Jan. 5 – May 15

\*\*\* Annual passes valid for an entire calendar year from date of purchase.

§ **One-Way and Day Passes can be purchased in the Token Transit app or paid on the bus with exact change.**

## HOW TO PURCHASE

Download the free Token Transit  mobile ticketing app to purchase and store all fares and passes. Passes can also be purchased at the Mountain Line office, at [www.mountainline.az.gov](http://www.mountainline.az.gov), or at an auxiliary pass sales location (Page 7).

## HOW TO RELOAD

Pass products can be instantly reloaded on the Token Transit app, at [www.mountainline.az.gov](http://www.mountainline.az.gov), or in the Mountain Line office.

## REPLACEMENT PASSES

A lost, stolen, or damaged pass can be replaced for a \$3 fee with the original receipt or pass number. The remaining time on the pass will be loaded onto a new pass upon payment of the fee.

## IDENTIFICATION

A valid and acceptable form of identification must be presented to qualify for any reduced fare.

This includes:

- Driver's License
- School Identification (current school year)
- Any government-issued ID that displays age or date of birth
- Medicare card accompanied by a picture ID
- Social Security Disability Insurance Letter
- Mountain Line issued ID

## CONTINUATION TICKET

Some buses become a different route when they arrive at the Downtown Connection Center. If you wish to continue on your existing route, please ask the Operator for a Continuation Ticket before exiting the bus, which can be presented on the bus that will now be serving your route.

# FLAGPASS CASH

Load funds on your card (starting at \$5) and pay as you ride.

- Load funds on your FlagPass Cash card, board the bus and tap the card on the card reader to deduct the fare from your available balance, reload more funds when your balance gets low.
- Ride all day and never pay more than the price of day pass with fare capping on the FlagPass Cash card. On a Regular card, \$1.25 is deducted for each of the first two rides in a day, then you ride free for the rest of the day. On a Discount FlagPass Cash card, \$0.60 is deducted for each of the first two rides. Use your FlagPass Cash card just the same as you would a day pass.
- Initial purchase of the card must be online (we'll mail you the card or you can pick it up) or in our office. You can load more funds online or at the Mountain Line office using a valid credit or debit card.

## PASS SALES & LOCATIONS

Credit Cards accepted at all locations.

### Mountain Line

3773 N. Kaspar Dr. Flagstaff, AZ 86004  
(928) 779-6624

\*All pass types available

### Safeway Stores

1500 E. Cedar Ave.  
4910 N. Highway 89  
1201 S. Plaza Way

\*Regular and Discount 30-Day Passes available

### Flagstaff City & Coconino County Public Libraries

300 W. Aspen Ave.  
3000 N. Fourth St.

\*Regular 30-Day and Day Passes available – cash only

### Flagstaff Visitor Center

One E. Route 66 in the historic  
Downtown Train Station  
(928) 213-2951

\*Regular and Discount Day Passes available

## TOKEN TRANSIT MOBILE TICKETING



Token Transit is a mobile ticketing app that lets you pay for and ride Mountain Line with your phone.

**Just follow these four easy steps:**

### 1 Download

Install “Token Transit” from Google Play (Android) or the App Store (iOS).

### 2 Purchase

Select a Mountain Line fare type, from a single ride to a 30-Day Pass.

### 3 Activate

When you are ready to ride, tap your pass to activate. All Passes are stored in your Token Transit account.

### 4 Ride

As you board the bus, show the driver your digital ticket. That’s all there is to it!

*Download the Token Transit app from either app store.*





# MOUNTAIN LINE MOBILE

## TRANSIT: MOUNTAIN LINE'S REAL TIME ARRIVAL APP

### Plan your trip. Track your ride.

See nearby estimated time of arrivals as soon as you open the app and real-time vehicle locations on the map.

### Swipe right. Swipe left.

Get upcoming estimated time of arrivals in both directions.

### Purchase fare

Buy Mountain Line mobile passes right in the Transit app.

### Step-by-step guidance with GO

Tap GO to be reminded when to leave, when to transfer, and when to get off the bus. Subscribe to push notifications so you know when you're almost there and when you've arrived.

*Download the Transit app from either app store.*



## SEE SAY

### Report suspicious or unwanted activity on Mountain Line's "See Say" app.



Help keep Mountain Line safe! Download the See Say app to report security concerns and safety hazards onboard the bus and at bus stops or connection centers.

The app allows customers to submit a photo and description of the issue and select from a list of report options and locations.

*Download the See Say app from either app store.*



## TEXTING **No Smartphone?** Access real-time arrival times via SMS texting.



Text MLine and the bus stop's ID (ex: MLine 44) to 41411 to find out when the bus is coming. Message and data rates may apply. Text HELP to 41411 for help. Text STOP to 41411 to cancel.

For terms: [www.usetransit.com/tou](http://www.usetransit.com/tou). For privacy: [www.usetransit.com/privacy](http://www.usetransit.com/privacy).

# CODE OF CONDUCT

The safety of our riders, drivers, and the public is Mountain Line's number one priority. This Code of Conduct has been established to maintain a safe, comfortable, and efficient transit system. Failure to comply with these policies may result in a refusal of service and/or a service suspension. Please visit Mountain Line's website for the full list of prohibited activities.

- Failure to pay proper fare or fraudulent use of pass.
- Disruptive conduct: loud, abusive, threatening or profane language, arguing, intimidating, fighting, delaying service.
- Failure to follow driver instructions and posted notices/policies.
- Smoking, chewing tobacco, or using electronic cigarettes (vaping) on the bus or within 20 feet of a signed bus stop.
- Panhandling on the bus or at a signed bus stop.
- Large items that block the aisle and movement of passengers. All items must be secured during transport.
- Pets are welcome but may not occupy a seat and must be under control at all times. Animals displaying aggressive behaviors, acting threatening toward other passengers, or acting in a disruptive manner will be refused.
- Loitering: Riding without purpose and staying on a bus for more than one loop.
- Consuming food or beverages while on the bus is not permitted.
- Noxious or foul materials/substances and/or possession of flammable, explosive, or hazardous materials.
- Corrosive or soiling substances, including biohazards.
- Improper use of seating.
- Posting or distributing unauthorized materials.
- Shoes and clothing are required.
- Riding skateboards/skates on board Mountain Line vehicles or at signed bus stops.
- Criminal activity.

## Tips for a Safe and Comfortable Ride

- Have exact fare ready **prior to boarding**. We cannot give change or refunds.
- Present proper eligibility identification to qualify for reduced fares and have it ready prior to boarding.
- For the safety of all passengers, riders should refrain from speaking with the driver while the vehicle is in motion.
- Strollers should be folded and moved out of the aisle.
- Please offer priority seating to the elderly and persons with disabilities.
- Keep aisles clear of obstacles and stow large items out of the aisle and under your seat.
- Conduct phone conversations and listen to audio/video devices in an appropriate manner that does not disturb other passengers.

# SERVICIOS Y PROGRAMAS

## Paratransito de Mountain Line

El sistema de paratransito de Mountain Line brinda un servicio de respuesta a la demanda para personas con necesidades especiales que, debido a una discapacidad, no pueden viajar en el autobús de ruta fija y fueron aprobadas por adelantado. Para más información sobre Mountain Line Paratransit, llame al **928.779.6624**, Ext. 2.



## Mountain Express

Mountain Express es una ruta de Mountain Line que ofrece servicio durante los meses de diciembre, enero y febrero entre el Centro de Conexión de Flagstaff y el Hart Prairie Lodge en Arizona Snowbowl, también parándose en la Zona de estacionamiento de Fort Valley. Los tiempos de servicio varían a lo largo de la temporada de invierno. Para horarios y detalles adicionales visite [www.mountainline.az.gov/mountainexpress](http://www.mountainline.az.gov/mountainexpress).



## Mountain Line Vanpool

El programa Vanpool de Mountain Line permite que residentes del norte de Arizona compartan los costos de transporte diario en toda la región. Un Vanpool típicamente consiste de 5-15 pasajeros que viajan 12 millas o más hacia una dirección, que comparten el costo de un arriendo mensual por el uso de una camioneta y su combustible. Aprenda más sobre opciones de Vanpool en [mountainlinevanpool.com](http://mountainlinevanpool.com).



## Mountain Line GO!

Mountain Line Go! es un servicio de tránsito flexible y bajo demanda que proporciona un mayor acceso al corredor de Huntington e Industrial. Los pasajeros pueden reservar un viaje en tiempo real a través de Mountain Line Go! aplicación móvil (que se puede descargar desde las tiendas Apple y Google Play) o llamando al 928-679-8989.



## Entrenamiento de Viaje

Mountain Line ofrece un servicio gratuito de información personalizada para individuos o grupos que quieran aprender a navegar en el sistema de autobús. El entrenamiento puede llevarse a cabo por grupos o individuos y puede adaptarse a diferentes horarios y necesidades. El entrenador usará una combinación de tiempo en clase e instrucción práctica, que puede ser hecha en la Oficina central de Mountain Line o fuera de sitio. Llame al **928.779.6624** para programar una sesión de entrenamiento de viaje.



## Programa de ecoPASS

El programa ecoPASS de Mountain Line permite a los empleadores y desarrollos residenciales de Flagstaff proporcionar a todos sus empleados o residentes un pase de autobús anual a una tarifa reducida. El objetivo es alentar a estos empleados y residentes a ayudar a reducir los problemas de tráfico y estacionamiento, al tiempo que ofrece una opción de transporte asequible para usar en su vida diaria y personal. Para más información sobre el programa ecoPASS, llame al **928.679.8933**.



## PLANIFICACIÓN DE VIAJE

Desde la página de inicio de Mountain Line puede utilizar la función Google Transit para planificar su viaje en autobús. Introduzca un punto de partida y el destino deseado, junto con la hora a la que necesita llegar o cuánto está dispuesto a caminar hasta una parada de autobús, y el planificador de viaje le proporcionará opciones paso a paso. Para obtener más información y para ver un mapa en vivo de la ruta, visite [mountainline.az.gov](http://mountainline.az.gov).

## CÓMO VIAJAR

### Identificación de Ruta

Todos los autobuses tienen indicadores de destino en la parte frontal que muestran el número de ruta y el destino del autobús (ejemplo: 2 centro de la ciudad). Lea las indicaciones cuidadosamente para asegurarse de que aborde el autobús correcto.

### Embarque y Desembarque de pasajeros

Los autobuses de Mountain Line sólo se detienen en paradas asignadas para permitir pasajeros abordar o bajar. Las paradas de autobús se identifican con un letrero, y los autobuses solo se detendrán en una parada si un pasajero esta esperando o ha solicitado bajar. Los pasajeros deben informar al conductor que quieren bajar por lo menos una cuadra antes de su parada deseada tirando del cordón situado por encima de las ventanas. Por razones de seguridad, una vez que el autobús esté en movimiento, no parará hasta la siguiente parada solicitada.



Asegúrese de estar en la parada deseada de 3-5 minutos antes de el tiempo asignado de parada ya que el autobús no podrá esperar a pasajeros que no estén en la parada preparados para abordar.

Los pasajeros deben poder abordar de una sola vez, lo que quiere decir que cada accesorio/ equipaje debe cargarse al subir ya que este servicio no se puede atrasar por excesivo equipaje. Por favor esté sentado de manera puntual.

## BICICLETAS

Todos los autobuses de Mountain Line están equipados con bastidores de bicicletas para alojar tres bicicletas en orden de llegada. Consejos para un exitoso viaje de bicicleta y autobús:

- Los pasajeros son responsables de bajar el bastidor de bicicletas y montar, asegurar y quitar la bicicleta del autobús, y de replegar el bastidor de bicicletas.
- Las bicicletas se transportan sin cargo cuando están acompañadas por un cliente que pagó la tarifa.
- Quite los objetos voluminosos de su bicicleta antes de subir al autobús.
- Cuando baje del autobús, infórmele al conductor que quitará su bicicleta.



Apriete y mantenga la palanca en la parte superior del estante de la bicicleta, luego baje el bastidor.



Coloque su bicicleta en una de las ranuras del bastidor.



Agarre el brazo del soporte.



Extienda la palanca de freno sobre la rueda delantera.



### Acceso de Silla de Ruedas y Movilidad Reducida

Todos los autobuses de Mountain Line están equipados con una rampa de acceso de la silla de ruedas y un área donde las sillas de ruedas pueden ser aseguradas sin peligro. Para los pasajeros que abordan con un andador, bastón o carreola, pueden pedirle al conductor que arrime el autobús para facilitar el acceso al autobús. Los asistentes de cuidado personal que acompañan a un pasajero con una discapacidad pueden viajar sin cargo.



## REGLAS DE LA CARRETERA

La seguridad de nuestros pasajeros, conductores y el público es la prioridad número uno de Mountain Line. Este Código de Conducta ha sido establecido para mantener un seguro, cómodo y eficiente sistema de tránsito. No cumplir con estas reglas puede resultar en rechazo de servicio y/o en suspensión de servicio. Visite el sitio web de Mountain Line para obtener la lista completa de actividades prohibidas.

- No pagar la tarifa apropiada y uso fraudulento de pase.
- Conducta perjudicial: gritos, lenguaje abusivo, amenazante o insultante, intimidación, peleas y atraso de servicio.
- No seguir las instrucciones del conductor y los avisos/políticas publicados.
- Fumar, mascar tabaco, o uso de cigarrillos eléctricos en el bus o a 20 pies de las paradas asignadas.
- Pedir limosna en el bus o en paradas asignadas.
- Artículos grandes que bloqueen el pasillo y el movimiento de los pasajeros. Todos los objetos deben estar sujetos durante el transporte.
- Los animales de compañía son bienvenidos, pero no pueden ocupar asiento y deben estar bajo control en todo momento. Los animales que muestren un comportamiento agresivo, que amenacen a otros pasajeros o que perturben el orden serán rechazados.
- Merodeo: Viajar sin propósito y permanecer en un autobús durante más de una vuelta.
- No está permitido consumir alimentos o bebidas en el autobús.
- Materiales nocivos o nauseabundos y/o posesión de inflamables o materiales peligrosos.
- Sustancias corrosivas o que ensucian, incluidas aquellas de riesgo biológico.
- Utilización inadecuada de los asientos.
- Distribución de materiales no autorizados.
- Es obligatorio usar ropa y zapatos.
- Uso de monopatín/patines a bordo de vehículos de Mountain Line o en paradas asignadas.
- Actividad delictiva.

# TARIFAS Y PASES

TARIFAS	JÓVENES (7-17)*	ADULTOS	MAYORES (60+)* DISCAPACITADO/MEDICARE
Tarifa en Efectivo (viaje sencillo) <sup>§</sup>	\$0.60	\$1.25	\$0.60
Pase de Día (viajes ilimitados) <sup>§</sup>	\$1.25	\$2.50	\$1.25
FlagPass Pase de 30 días (viajes ilimitados)	\$17	\$34	\$17
Pase Estudiantil de Semestre <sup>**</sup>	\$49	\$99	\$49
Pase Estudiantil Anual <sup>***</sup>	\$119	\$239	\$119
Pase juvenil de verano	\$24		

\* Se debe presentar una identificación para calificar para la tarifa reducida.

\*\* K-12 (debe mostrar comprobante de inscripción) Semestre de Otoño Pase valido Ago. 1 – Dic. 31; Semestre de Primavera Pase valido Ene. 1 – Jun. 15  
Colegio (debe mostrar comprobante de inscripción) Semestre de Otoño Pase valido Ago. 15 – Dic. 20; Semestre de Primavera Pase valido Ene. 5 – May 15

\*\*\* Pase Anual válido por todo un año calendario a partir de la fecha de compra.

§ Los pases de ida y de un día se pueden comprar en la aplicación Token Transit o se pueden pagar en el autobús con el cambio exacto.

## CÓMO COMPRAR

Descargue la aplicación gratuita de emisión de boletos Token Transit para comprar y almacenar todas las tarifas y pases. Los pases también se pueden comprar en la oficina de Mountain Line, en [www.mountainline.az.gov](http://www.mountainline.az.gov) o en un lugar de venta de pases auxiliar (página 7).

## CÓMO RECARGAR

Todos los productos de pases se pueden recargar en el sitio web de Mountain Line o en la oficina de Mountain Line.

## PASES DE REEMPLAZO

Un pase perdido robado o dañado puede ser reemplazado por un costo de \$3 con el recibo original o con el número del pase. El tiempo restante en el pase se transferirá a un nuevo pase una vez que se realice el pago.

## IDENTIFICACIÓN

Se debe presentar una forma de identificación válida y aceptable para calificar para cualquier tarifa reducida.

Esto incluye:

- Licencia de conducir
- Identificación escolar (año escolar actual)
- Cualquier identificación emitida por el gobierno que muestre la edad o fecha de nacimiento
- Tarjeta de Medicare acompañada de una identificación con foto.
- Carta de Seguro de Discapacidad del Seguro Social
- ID de Mountain Line

## BOLETO DE CONTINUACIÓN

Algunos autobuses toman una ruta diferente cuando llegan al Downtown Connection Center. Si desea continuar en su ruta actual, solicite al Operador un Boleto de continuación antes de salir del autobús, que se puede presentar en el autobús que ahora estará sirviendo su ruta.

# EFFECTIVO DE FLAGPASS

## Cargue fondos en su tarjeta (desde \$ 5) y pague mientras viaja.

- Cargue fondos en su tarjeta FlagPass Cash, suba al autobús y apoye la tarjeta en el lector para descontar el precio del pasaje de su saldo disponible. Recargue más fondos cuando su saldo sea bajo.
- Viaje todo el día y no pague más que el precio del pase de un día con la limitación de pasajes de la tarjeta FlagPass Cash. Con la tarjeta normal, se descuentan \$1.25 por cada uno de los dos primeros viajes del día, y luego se viaja gratis el resto del día. En una tarjeta de descuento FlagPass Cash, se descontarán \$0.60 por cada uno de los dos primeros viajes. Utilice su tarjeta FlagPass Cash del mismo modo que lo haría con un pase de un día.
- La compra inicial de la tarjeta debe ser en línea (le enviaremos la tarjeta por correo o puede recogerla) o en nuestra oficina. Puede cargar más fondos en línea o en la oficina de Mountain Line utilizando una tarjeta de crédito o débito válida.

# LUGARES DE VENTAS DE PASES

## Mountain Line

3773 N. Kaspar Dr. Flagstaff, AZ 86004

(928) 779-6624

\*Todos los tipos de pase disponibles

## Tiendas Safeway

1500 E. Cedar Ave.

4910 N. Highway 89

1201 S. Plaza Way

\*Pases regulares de 30 días disponibles

## Bibliotecas Públicas (Flagstaff City & Coconino County Public Libraries)

300 W. Aspen Ave.

3000 N. Fourth St.

\* Pases regulares de 30 días y de un día disponibles, solo en efectivo

## Flagstaff Visitor Center

One E. Route 66 la histórica estación de tren del centro de la ciudad

(928) 213- 2951

\* Vende solo pases de día regulares y de descuento.

# VENTA MÓVIL DE BOLETOS TOKEN TRANSIT



Token Transit es una aplicación móvil de venta de boletos que le permite pagar y viajar en Mountain Line con su teléfono.

## Solo debe seguir estos cuatro pasos sencillos:

### 1 Descargar

Instale Token Transit desde Google Play (Android) o la App Store (iOS).

### 2 Comprar

Seleccione un tipo de pasaje de Mountain Line, desde un solo viaje hasta un pase de 30 días.

### 3 Activar

Cuando esté listo para viajar, toque su pase para activarlo. Todos los pases se almacenan en su cuenta de Token Transit.

### 4 Subirse

Al subir al autobús, muestre al conductor su boleto digital. Eso es todo.

Descargue la aplicación Token Transit desde cualquier tienda de aplicaciones.





# MOUNTAIN LINE MOBILE

## TRÁNSITO: APLICACIÓN DE LLEGADA EN TIEMPO REAL DE MOUNTAIN LINE

### Planifique y haga un seguimiento de su viaje.

Vea los tiempos de llegada próximos tan pronto como abra la aplicación y las ubicaciones de los vehículos en tiempo real en el mapa.

### Comprar tarifa

Compre pases móviles de Mountain Line directamente en la aplicación Transit.

### Deslice el dedo hacia la derecha y hacia la izquierda.

Conozca los próximos tiempos de llegada en ambas direcciones.

### Guía paso a paso con GO

Pulse GO para que se le recuerde cuándo debe salir, cuándo debe hacer un transbordo y cuándo debe bajar del autobús. Suscríbase a las notificaciones emergentes para saber cuándo está a punto de llegar y cuándo ha llegado.

*Descargue la aplicación Transit desde cualquier tienda de aplicaciones.*



## SEE SAY



### Informe de actividades sospechosas o no deseadas en la aplicación “See Say” de Mountain Line.

¡Ayude a mantener la seguridad de Mountain Line! Descargue la aplicación See Say para informar de los peligros y problemas de seguridad en el autobús y en las paradas o centros de conexión.

A través de la aplicación, los clientes pueden enviar una foto y una descripción del problema y seleccionar entre una lista de opciones de informes y ubicaciones.

*Descargue la aplicación See Say en cualquier tienda de aplicaciones.*



## MENSAJES DE TEXTO

Para la próxima llegada del autobús  
Envía un mensaje de texto con MLine y el ID al 41411 para saber cuándo llega el autobús.

**¿No tiene un teléfono inteligente?** Acceda a los horarios de llegada en tiempo real a través de mensajes de texto.

Envíe un mensaje con la palabra “MLine” y la identificación de la parada de autobús (por ejemplo, “MLine 44”) al 41411 para saber cuándo llega el autobús. Pueden aplicarse cargos por mensajes y uso de datos. Envíe “HELP” al 41411 para obtener ayuda. Envíe “STOP” al 41411 para cancelar el servicio.

Términos: [www.usetransit.com/tou](http://www.usetransit.com/tou). Privacidad: [www.usetransit.com/privacy](http://www.usetransit.com/privacy).

## CONSEJOS PARA PASAJEROS

- Tenga preparada la tarifa exacta **antes de abordar**. No podemos hacer devoluciones o dar cambio.
- Muestre una identificación apropiada para calificar para un descuento de tarifa y téngala preparada lista antes de abordar.
- Por la seguridad de todos los pasajeros, absténgase de hablar con el conductor una vez que el autobús esté en movimiento.
- Los cochecitos/cariolas deben estar plegados y alejados de el pasillo.La excepción son los cochecitos/cariolas estilo sombrilla, que no necesitan estar plegados pero sí alejados del pasillo del pasillo. Por favor ofrezca los asientos de prioridad a personas mayores, personas con discapacidades y mujeres embarazadas.
- Mantenga el pasillo libre de obstáculos y guarde pertenencias debajo de su asiento.
- Realice sus llamadas de teléfono o escuche audio/video con audio de tal manera que no moleste a los otros pasajeros.

## OBJETOS PERDIDOS

No se le olvide... confirme que tiene todos sus artículos con usted cuando deje el autobús.

Si se le olvida un elemento personal, llame a “Lost & Found” Objetos Perdidos al **928.779.6624**. Si el artículo fue entregado, lo mantendremos por siete días.

## DÍAS FERIADOS

Año Nuevo .....	Servicio de Fines de semana y Días Feriados (Weekends & Holidays)
Día de los Caídos .....	Servicio de Fines de semana y Días Feriados (Weekends & Holidays)
Día de la Independencia.....	Servicio de Fines de semana y Días Feriados (Weekends & Holidays)
Día del Trabajo .....	Servicio de Fines de semana y Días Feriados (Weekends & Holidays)
Día después de Acción de Gracias ....	Servicio de Fines de semana y Días Feriados (Weekends & Holidays)
Día de la víspera de Navidad.....	Servicio de Fines de semana y Días Feriados (Weekends & Holidays)

Mountain Line **no operara** el Día de Acción de Gracias o Navidad.

# DERECHOS DEL CLIENTE

Mountain Line gestiona sus programas y servicios sin tener en cuenta la edad, el sexo/género, la capacidad, la raza, el color, el origen nacional, la identidad o expresión de género y la orientación sexual, de acuerdo con el Título VI y otras leyes de derechos civiles. Estos derechos también se aplican a la frecuencia del servicio, a la antigüedad y calidad de los vehículos, y a la calidad de las paradas (Circular 4702.1 de la FTA).

## Cómo presentar una denuncia

Cualquier persona que crea que ha sido objeto de discriminación en virtud del Título VI o de otras leyes de derechos civiles puede presentar una denuncia ante Mountain Line. Las denuncias deben presentarse en un plazo de 180 días a partir del presunto acto discriminatorio. Llame a Mountain Line o presente su denuncia por escrito a la División de Derechos Civiles:

División de Derechos Civiles de MOUNTAIN LINE (MOUNTAIN LINE Civil Rights Division)

A la atención de: Responsable de Derechos Civiles

3773 N. Kaspar Dr., Flagstaff, AZ 86004

Tel: 928.679.8903

Correo electrónico: [jlenners@mountainline.az.gov](mailto:jlenners@mountainline.az.gov)

Las denuncias también pueden presentarse directamente a la Administración Federal de Tránsito en [www.fta.gov](http://www.fta.gov); a la oficina de Derechos Civiles del Departamento de Transporte de Arizona en [azdot.gov/business/civil-rights](http://azdot.gov/business/civil-rights); o a la Comisión de Igualdad de Oportunidades en el Empleo en [www.eeoc.gov](http://www.eeoc.gov). Consulte la información en los sitios web de los respectivos organismos para conocer los detalles sobre la presentación de denuncias en virtud del Título VI.

## Información adicional

Para solicitar información adicional sobre el Título VI de Mountain Line y otras obligaciones antidiscriminatorias, o si se necesita información en idiomas distintos del inglés o en otros formatos, póngase en contacto con el Centro de Atención al Cliente de Mountain Line en

Teléfono: 928.679.8900

Teletipo para personas con problemas auditivos: 800.367.8939

Fax: 928.779.6868

Correo electrónico: [transportation@mountainline.az.gov](mailto:transportation@mountainline.az.gov)



# HOW TO READ A ROUTE MAP & TIMETABLE

All fixed routes have a schedule (timetable) and route map. The route maps show every stop along the route. However, the timetable doesn't list a time for every stop. Departure times at stops not listed can be estimated by looking at the times listed for the stops prior to and after that specific stop. For more accurate departure times, use the [Transit](#) app or visit [mountainline.az.gov](http://mountainline.az.gov).

To find the estimated time a bus stops at a specific stop, find that stop on the timetable. Reading across the row (left to right) tells you the estimated time required for a specific bus to travel between stop locations. Reading down a column tells you the times a bus departs at this specific location throughout the day.

## CÓMO LEER UN MAPA DE RUTA Y HORARIO

Todas las rutas fijas tienen un horario y mapa de la ruta. El mapa de la ruta representa cada parada a lo largo de la ruta. Sin embargo, el horario no lista la hora de cada parada. Los tiempos de salida de las paradas que no aparecen en la lista se pueden estimar mirando los horarios de la parada antes y después de esa parada específica. Para leer horarios de salida más precisos use la aplicación de [Transit](#) o visite [www.mountainline.az.gov](http://www.mountainline.az.gov).

Para encontrar la hora estimada a la que un autobús se detiene en una parada específica, encuentre esa parada en el horario. La fila (de izquierda a derecha) indica el tiempo estimado necesario para que un autobús específico viaje entre dos paradas. La columna columna le indica los tiempos de salida de autobús en esta ubicación específica a lo largo del día. A menos que se indique lo contrario, todos los horarios indicados son los horarios de salida.

Reading down a column tells you the time a bus departs this specific location.

La columna le indica los tiempos de salida de autobús en esta ubicación específica

### ROUTE 2 – MONDAY THROUGH FRIDAY

#### Downtown Connection Center to Flagstaff Medical Center and Flagstaff Mall Connection Center

(WEST TO EAST)

(via Cedar Av. and Lockett Rd.)

1	5	6a	8	10	13	15
Depart Downtown Connection Center	Beaver St. (Flagstaff Med. Ctr)	Gemini Rd. (BASIS)	Cedar Av./West St (Coconino H. S.)	Lockett Rd./ King St.	Kaspar Dr. (Mountain Line Facility)	Arrive Flagstaff Mall Connection Center
6:05 AM	6:12 AM		6:16 AM	6:18 AM	6:22 AM	6:27 AM
6:25 AM	6:32 AM		6:36 AM	6:38 AM	6:42 AM	6:47 AM
6:45 AM	6:52 AM		6:56 AM	6:58 AM	7:02 AM	7:07 AM
7:05 AM	7:12 AM		7:16 AM	7:18 AM	7:22 AM	7:27 AM
7:25 AM	7:32 AM		7:36 AM	7:38 AM	7:42 AM	7:47 AM
7:45 AM	7:52 AM	7:54 AM*	7:56 AM	7:58 AM	8:02 AM	8:07 AM
8:05 AM	8:12 AM		8:16 AM	8:18 AM	8:22 AM	8:27 AM
8:25 AM	8:32 AM		8:36 AM	8:38 AM	8:42 AM	8:47 AM
8:45 AM	8:52 AM		8:56 AM	8:58 AM	9:02 AM	9:07 AM
9:05 AM	9:12 AM		9:16 AM	9:18 AM	9:22 AM	9:27 AM
9:25 AM	9:32 AM		9:36 AM	9:38 AM	9:42 AM	9:47 AM

Reading left to right tells you the estimated travel time between stop locations.

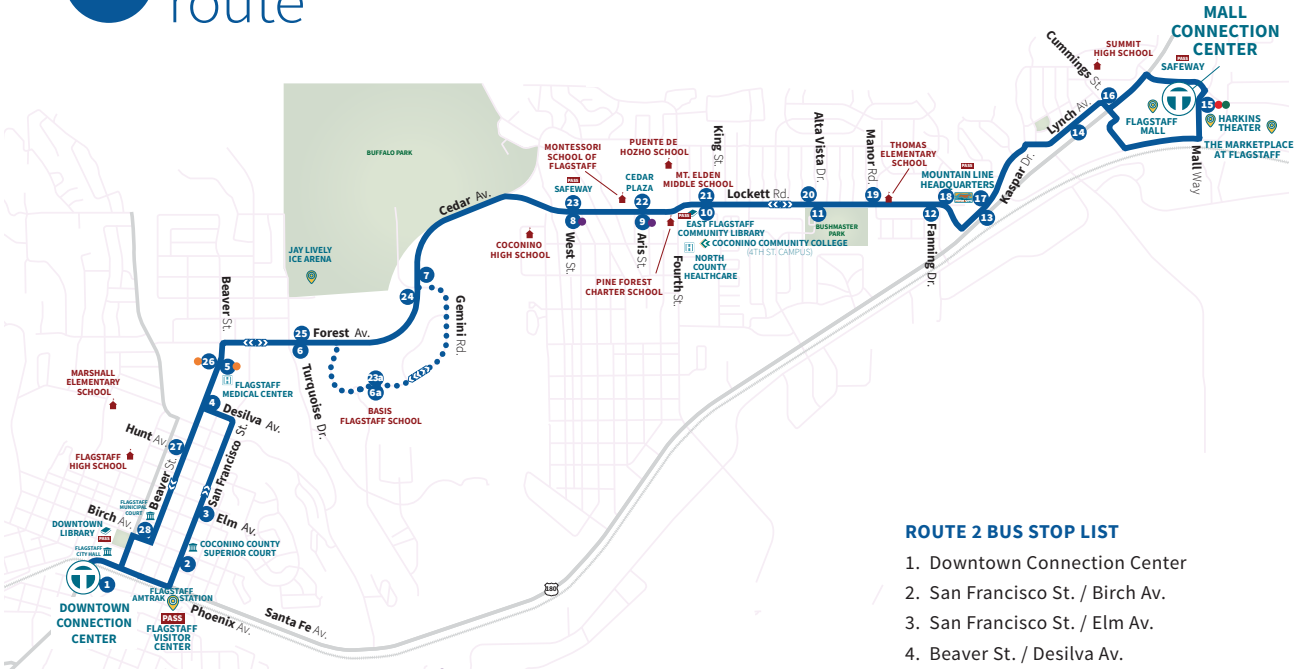
Leer de izquierda a derecha le indica el tiempo estimado de viaje entre dos paradas.

## LEGEND / LEYENDA

- Route 2
- Route 2 Deviation  
*Operates on school days*
- Route 3
- Route 3 Deviation  
*Operates on school days*
- Route 4
- Route 5
- Route 7
- Route 8
- Route 10
- Route 14
- Route 66
- Route Direction
- 12 Bus Stop
- T Connection Center
- S School
- H Front Door
- P Public Library
- PASS Pass Sales Outlet
- G Government Building
- P Point of Interest
- Park
- H Medical Center







### ROUTE 2 BUS STOP LIST

1. Downtown Connection Center
2. San Francisco St. / Birch Av.
3. San Francisco St. / Elm Av.
4. Beaver St. / Desilva Av.
- 5. Beaver St. (Flagstaff Med. Ctr.)
6. Forest Av. / Turquoise Dr.
- 6a. Gemini Rd. (BASIS) - Route Deviation
7. Cedar Av. / Gemini Rd.
- 8. Cedar Av. / West St. (Coconino H.S.)
- 9. Cedar Av. / Aris St.
10. Lockett Rd. / King St.
11. Lockett Rd. / Alta Vista Dr.
12. Lockett Rd. / Fanning Dr.
13. Kaspar Dr. (Mountain Line Headquarters)
- 14. Lynch Av. (FUTS Trail)
- 15. Flagstaff Mall Connection Center
16. Cummings St. / Lynch Av.
17. Kaspar Dr. (Mountain Line Headquarters)
18. Lockett Rd. / Fanning Dr.
19. Lockett Rd. / Manor Rd.
20. Lockett Rd. / Alta Vista Dr.
21. Lockett Rd. / King St.
22. Cedar Ave. / 4th (Cedar Plaza)
23. Cedar Av. / West St. (Safeway)
- 23a. Gemini Rd. (BASIS) - Route Deviation
24. Cedar Av. / Gemini Rd.
25. Forest Av. / Turquoise Dr.
- 26. Beaver St. (Flagstaff Med. Ctr.)
- 27. Beaver St. / Hunt Av.
- 28. Beaver St. / Birch Av.

#### KEY:

- Pass Sales Outlet
- Route Deviation
- Connection with Route 3
- Connection with Route 5
- Connection with Route 7
- Connection with Route 66

#### ROUTE DEVIATION ● ● ● ● ●

Operates on school days

#### MORNING ARRIVALS AT BASIS

**6a From Downtown Connection Center:**

7:54 A.M.

**23a From Mall Connection Center:**

7:19 A.M. and 8:07 A.M.

#### AFTERNOON DEPARTURES FROM BASIS

**23a To Downtown Connection Center:**

3:47 P.M.

**6a To Mall Connection Center:**

3:54 P.M.

Mountain Line will service each stop listed. Use the Transit mobile app for accurate real-time arrival times.

**ROUTE 2 – MONDAY THROUGH FRIDAY**

**(WEST TO EAST)**

**Downtown Connection Center to Flagstaff Medical Center and Flagstaff Mall Connection Center**

(via Cedar Av. and Lockett Rd.)

<b>1</b>	<b>5</b>	<b>6a</b>	<b>8</b>	<b>10</b>	<b>13</b>	<b>15</b>
Depart Downtown Connection Center	Beaver St. (Flagstaff Med. Ctr)	Gemini Rd. (BASIS)	Cedar Av./West St (Coconino H. S.)	Lockett Rd./ King St.	Kaspar Dr. (Mountain Line Facility)	Arrive Flagstaff Mall Connection Center
6:05 AM	6:12 AM		6:16 AM	6:18 AM	6:22 AM	6:27 AM
6:25 AM	6:32 AM		6:36 AM	6:38 AM	6:42 AM	6:47 AM
6:45 AM	6:52 AM		6:56 AM	6:58 AM	7:02 AM	7:07 AM
7:05 AM	7:12 AM		7:16 AM	7:18 AM	7:22 AM	7:27 AM
7:25 AM	7:32 AM		7:36 AM	7:38 AM	7:42 AM	7:47 AM
7:45 AM	7:52 AM	7:54 AM*	7:56 AM	7:58 AM	8:02 AM	8:07 AM
8:05 AM	8:12 AM		8:16 AM	8:18 AM	8:22 AM	8:27 AM
8:25 AM	8:32 AM		8:36 AM	8:38 AM	8:42 AM	8:47 AM
8:45 AM	8:52 AM		8:56 AM	8:58 AM	9:02 AM	9:07 AM
9:05 AM	9:12 AM		9:16 AM	9:18 AM	9:22 AM	9:27 AM
9:25 AM	9:32 AM		9:36 AM	9:38 AM	9:42 AM	9:47 AM
9:45 AM	9:52 AM		9:56 AM	9:58 AM	10:02 AM	10:07 AM
10:05 AM	10:12 AM		10:16 AM	10:18 AM	10:22 AM	10:27 AM
10:25 AM	10:32 AM		10:36 AM	10:38 AM	10:42 AM	10:47 AM
10:45 AM	10:52 AM		10:56 AM	10:58 AM	11:02 AM	11:07 AM
11:05 AM	11:12 AM		11:16 AM	11:18 AM	11:22 AM	11:27 AM
11:25 AM	11:32 AM		11:36 AM	11:38 AM	11:42 AM	11:47 AM
11:45 AM	11:52 AM		11:56 AM	11:58 AM	12:02 PM	12:07 PM
12:05 PM	12:12 PM		12:16 PM	12:18 PM	12:22 PM	12:27 PM
12:25 PM	12:32 PM		12:36 PM	12:38 PM	12:42 PM	12:47 PM
12:45 PM	12:52 PM		12:56 PM	12:58 PM	1:02 PM	1:07 PM
1:05 PM	1:12 PM		1:16 PM	1:18 PM	1:22 PM	1:27 PM
1:25 PM	1:32 PM		1:36 PM	1:38 PM	1:42 PM	1:47 PM
1:45 PM	1:52 PM		1:56 PM	1:58 PM	2:02 PM	2:07 PM
2:05 PM	2:12 PM		2:16 PM	2:18 PM	2:22 PM	2:27 PM
2:25 PM	2:32 PM		2:36 PM	2:38 PM	2:42 PM	2:47 PM
2:45 PM	2:52 PM		2:56 PM	2:58 PM	3:02 PM	3:07 PM
3:05 PM	3:12 PM		3:16 PM	3:18 PM	3:22 PM	3:27 PM
3:25 PM	3:32 PM		3:36 PM	3:38 PM	3:42 PM	3:47 PM
3:45 PM	3:52 PM	3:54 PM*	3:56 PM	3:58 PM	4:02 PM	4:07 PM
4:05 PM	4:12 PM		4:16 PM	4:18 PM	4:22 PM	4:27 PM
4:25 PM	4:32 PM		4:36 PM	4:38 PM	4:42 PM	4:47 PM
4:45 PM	4:52 PM		4:56 PM	4:58 PM	5:02 PM	5:07 PM
5:05 PM	5:12 PM		5:16 PM	5:18 PM	5:22 PM	5:27 PM
5:25 PM	5:32 PM		5:36 PM	5:38 PM	5:42 PM	5:47 PM
5:45 PM	5:52 PM		5:56 PM	5:58 PM	6:02 PM	6:07 PM
6:15 PM	6:22 PM		6:26 PM	6:28 PM	6:32 PM	6:37 PM
6:45 PM	6:52 PM		6:56 PM	6:58 PM	7:02 PM	7:07 PM
7:15 PM	7:22 PM		7:26 PM	7:28 PM	7:32 PM	7:37 PM
7:45 PM	7:52 PM		7:56 PM	7:58 PM	8:02 PM	8:07 PM
8:15 PM	8:22 PM		8:26 PM	8:28 PM	8:32 PM	8:37 PM
8:45 PM	8:52 PM		8:56 PM	8:58 PM	9:02 PM	9:07 PM
9:15 PM	9:22 PM		9:26 PM	9:28 PM	9:32 PM	9:37 PM
9:45 PM	9:52 PM		9:56 PM	9:58 PM	10:02 PM	10:07 PM
10:15 PM	10:22 PM		10:26 PM	10:28 PM	10:32 PM	10:37 PM

\* Stops are only served on school days.



**ROUTE 2 – MONDAY THROUGH FRIDAY**

**(EAST TO WEST)**

**Flagstaff Mall Connection Center to Flagstaff Medical Center and Downtown Connection Center**

(via Lockett Rd. and Cedar Av.)

<b>15</b>	<b>17</b>	<b>21</b>	<b>23</b>	<b>23a</b>	<b>26</b>	<b>1</b>
Depart Flagstaff Mall Connection Center	Kaspar Dr. (Mountain Line Facility)	Lockett Rd./ King St.	Cedar Av./West St (Safeway)	Gemini Rd. (BASIS)	Beaver St. (Flagstaff Med. Ctr)	Arrive Downtown Connection Center
	5:38 AM	5:42 AM	5:44 AM		5:50 AM	5:56 AM
	5:58 AM	6:02 AM	6:04 AM		6:10 AM	6:16 AM
6:14 AM	6:18 AM	6:22 AM	6:24 AM		6:30 AM	6:36 AM
6:34 AM	6:38 AM	6:42 AM	6:44 AM		6:50 AM	6:56 AM
6:54 AM	6:58 AM	7:02 AM	7:04 AM		7:10 AM	7:16 AM
	7:10 AM*	7:14 AM*	7:16 AM*	7:19 AM*	7:22 AM*	7:28 AM*
7:14 AM	7:18 AM	7:22 AM	7:24 AM		7:30 AM	7:36 AM
7:34 AM	7:38 AM	7:42 AM	7:44 AM		7:50 AM	7:56 AM
7:54 AM	7:58 AM	8:02 AM	8:04 AM	8:07 AM*	8:10 AM	8:16 AM
8:14 AM	8:18 AM	8:22 AM	8:24 AM		8:30 AM	8:36 AM
8:34 AM	8:38 AM	8:42 AM	8:44 AM		8:50 AM	8:56 AM
8:54 AM	8:58 AM	9:02 AM	9:04 AM		9:10 AM	9:16 AM
9:14 AM	9:18 AM	9:22 AM	9:24 AM		9:30 AM	9:36 AM
9:34 AM	9:38 AM	9:42 AM	9:44 AM		9:50 AM	9:56 AM
9:54 AM	9:58 AM	10:02 AM	10:04 AM		10:10 AM	10:16 AM
10:14 AM	10:18 AM	10:22 AM	10:24 AM		10:30 AM	10:36 AM
10:34 AM	10:38 AM	10:42 AM	10:44 AM		10:50 AM	10:56 AM
10:54 AM	10:58 AM	11:02 AM	11:04 AM		11:10 AM	11:16 AM
11:14 AM	11:18 AM	11:22 AM	11:24 AM		11:30 AM	11:36 AM
11:34 AM	11:38 AM	11:42 AM	11:44 AM		11:50 AM	11:56 AM
11:54 AM	11:58 AM	12:02 PM	12:04 PM		12:10 PM	12:16 PM
12:14 PM	12:18 PM	12:22 PM	12:24 PM		12:30 PM	12:36 PM
12:34 PM	12:38 PM	12:42 PM	12:44 PM		12:50 PM	12:56 PM
12:54 PM	12:58 PM	1:02 PM	1:04 PM		1:10 PM	1:16 PM
1:14 PM	1:18 PM	1:22 PM	1:24 PM		1:30 PM	1:36 PM
1:34 PM	1:38 PM	1:42 PM	1:44 PM		1:50 PM	1:56 PM
1:54 PM	1:58 PM	2:02 PM	2:04 PM		2:10 PM	2:16 PM
2:14 PM	2:18 PM	2:22 PM	2:24 PM		2:30 PM	2:36 PM
2:34 PM	2:38 PM	2:42 PM	2:44 PM		2:50 PM	2:56 PM
2:54 PM	2:58 PM	3:02 PM	3:04 PM		3:10 PM	3:16 PM
3:14 PM	3:18 PM	3:22 PM	3:24 PM		3:30 PM	3:36 PM
3:34 PM	3:38 PM	3:42 PM	3:44 PM	3:47 PM*	3:50 PM	3:56 PM
3:54 PM	3:58 PM	4:02 PM	4:04 PM		4:10 PM	4:16 PM
4:14 PM	4:18 PM	4:22 PM	4:24 PM		4:30 PM	4:36 PM
4:34 PM	4:38 PM	4:42 PM	4:44 PM		4:50 PM	4:56 PM
4:54 PM	4:58 PM	5:02 PM	5:04 PM		5:10 PM	5:16 PM
5:14 PM	5:18 PM	5:22 PM	5:24 PM		5:30 PM	5:36 PM
5:44 PM	5:48 PM	5:52 PM	5:54 PM		6:00 PM	6:06 PM
6:14 PM	6:18 PM	6:22 PM	6:24 PM		6:30 PM	6:36 PM
6:44 PM	6:48 PM	6:52 PM	6:54 PM		7:00 PM	7:06 PM
7:14 PM	7:18 PM	7:22 PM	7:24 PM		7:30 PM	7:36 PM
7:44 PM	7:48 PM	7:52 PM	7:54 PM		8:00 PM	8:06 PM
8:14 PM	8:18 PM	8:22 PM	8:24 PM		8:30 PM	8:36 PM
8:44 PM	8:48 PM	8:52 PM	8:54 PM		9:00 PM	9:06 PM
9:14 PM	9:18 PM	9:22 PM	9:24 PM		9:30 PM	9:36 PM
9:44 PM	9:48 PM	9:52 PM	9:54 PM		10:00 PM	10:06 PM

\* Stops are only served on school days.

**ROUTE 2 – WEEKENDS & HOLIDAYS**

**(WEST TO EAST)**

**Downtown Connection Center to Flagstaff Medical Center and Flagstaff Mall Connection Center**

(via Cedar Av. and Lockett Rd.)

<b>1</b>	<b>5</b>	<b>8</b>	<b>10</b>	<b>13</b>	<b>15</b>
Depart Downtown Connection Center	Beaver St. (Flagstaff Med. Ctr)	Cedar Av./West St (Coconino H. S.)	Lockett Rd./ King St.	Kaspar Dr. (Mountain Line Facility)	Arrive Flagstaff Mall Connection Center
7:15 AM	7:22 AM	7:26 AM	7:28 AM	7:32 AM	7:37 AM
8:15 AM	8:22 AM	8:26 AM	8:28 AM	8:32 AM	8:37 AM
9:15 AM	9:22 AM	9:26 AM	9:28 AM	9:32 AM	9:37 AM
10:15 AM	10:22 AM	10:26 AM	10:28 AM	10:32 AM	10:37 AM
10:45 AM	10:52 AM	10:56 AM	10:58 AM	11:02 AM	11:07 AM
11:15 AM	11:22 AM	11:26 AM	11:28 AM	11:32 AM	11:37 AM
11:45 AM	11:52 AM	11:56 AM	11:58 AM	12:02 PM	12:07 PM
12:15 PM	12:22 PM	12:26 PM	12:28 PM	12:32 PM	12:37 PM
12:45 PM	12:52 PM	12:56 PM	12:58 PM	1:02 PM	1:07 PM
1:15 PM	1:22 PM	1:26 PM	1:28 PM	1:32 PM	1:37 PM
1:45 PM	1:52 PM	1:56 PM	1:58 PM	2:02 PM	2:07 PM
2:15 PM	2:22 PM	2:26 PM	2:28 PM	2:32 PM	2:37 PM
2:45 PM	2:52 PM	2:56 PM	2:58 PM	3:02 PM	3:07 PM
3:15 PM	3:22 PM	3:26 PM	3:28 PM	3:32 PM	3:37 PM
3:45 PM	3:52 PM	3:56 PM	3:58 PM	4:02 PM	4:07 PM
4:15 PM	4:22 PM	4:26 PM	4:28 PM	4:32 PM	4:37 PM
5:15 PM	5:22 PM	5:26 PM	5:28 PM	5:32 PM	5:37 PM
6:15 PM	6:22 PM	6:26 PM	6:28 PM	6:32 PM	6:37 PM
7:15 PM	7:22 PM	7:26 PM	7:28 PM	7:32 PM	7:37 PM
8:15 PM	8:22 PM	8:26 PM	8:28 PM	8:32 PM	8:37 PM

**ROUTE 2 – WEEKENDS & HOLIDAYS**

**(EAST TO WEST)**

**Flagstaff Mall Connection Center to Flagstaff Medical Center and Downtown Connection Center**

(via Lockett Rd. and Cedar Av.)

<b>15</b>	<b>17</b>	<b>21</b>	<b>23</b>	<b>26</b>	<b>1</b>
Depart Flagstaff Mall Connection Center	Kaspar Dr. (Mountain Line Facility)	Lockett Rd./ King St.	Cedar Av./West St (Safeway)	Beaver St. (Flagstaff Med. Ctr)	Arrive Downtown Connection Center
6:48 AM	6:48 AM	6:52 AM	6:54 AM	7:00 AM	7:06 AM
7:44 AM	7:48 AM	7:52 AM	7:54 AM	8:00 AM	8:06 AM
8:44 AM	8:48 AM	8:52 AM	8:54 AM	9:00 AM	9:06 AM
9:44 AM	9:48 AM	9:52 AM	9:54 AM	10:00 AM	10:06 AM
10:44 AM	10:48 AM	10:52 AM	10:54 AM	10:30 AM	10:36 AM
11:44 AM	11:48 AM	11:52 AM	11:54 AM	11:00 AM	11:06 AM
11:14 AM	11:18 AM	11:22 AM	11:24 AM	11:30 AM	11:36 AM
11:44 AM	11:48 AM	11:52 AM	11:54 AM	12:00 PM	12:06 PM
12:14 PM	12:18 PM	12:22 PM	12:24 PM	12:30 PM	12:36 PM
12:44 PM	12:48 PM	12:52 PM	12:54 PM	1:00 PM	1:06 PM
1:14 PM	1:18 PM	1:22 PM	1:24 PM	1:30 PM	1:36 PM
1:44 PM	1:48 PM	1:52 PM	1:54 PM	2:00 PM	2:06 PM
2:14 PM	2:18 PM	2:22 PM	2:24 PM	2:30 PM	2:36 PM
2:44 PM	2:48 PM	2:52 PM	2:54 PM	3:00 PM	3:06 PM
3:14 PM	3:18 PM	3:22 PM	3:24 PM	3:30 PM	3:36 PM
3:44 PM	3:48 PM	3:52 PM	3:54 PM	4:00 PM	4:06 PM
4:44 PM	4:48 PM	4:52 PM	4:54 PM	5:00 PM	5:06 PM
5:44 PM	5:48 PM	5:52 PM	5:54 PM	6:00 PM	6:06 PM
6:44 PM	6:48 PM	6:52 PM	6:54 PM	7:00 PM	7:06 PM
7:44 PM	7:48 PM	7:52 PM	7:54 PM	8:00 PM	8:06 PM

## ROUTE 3 BUS STOP LIST

1. Downtown Connection Center
2. Butler Av. / San Francisco St.
3. Butler Av. / Elden St.
4. Butler Av. / Cambridge Ln. (Whole Foods)
5. Butler Av. (Marathon)
6. Butler Av. (Napa Auto Parts)
7. Butler Av. (Filiberto's)
8. Butler Av. (Little America)
9. Foxglenn St. / Butler Av.
- 9a. Fourth St. / Sparrow Av. (NPA) - Route Deviation
10. Soliere Av. / Foxlair Dr. (West End)
11. Soliere Av. / Foxlair Dr. (East End)
12. Soliere Av. / Elk Run St.
13. Soliere Av. (Butterfield Apts.)
14. Soliere Av. (Timberline Place)
15. Country Club Dr. (Bank of America ATM)
16. Hwy 89 / Country Club & FUTS Trail
17. Flagstaff Mall Connection Center
18. Soliere Av. / Country Club Dr.
19. Soliere Av. (Timberline Place)
20. Soliere Av. (Butterfield Apts.)
21. Soliere Av. / Elk Run St.
22. Soliere Av. / Foxlair Dr. (East End)
23. Soliere Av. / Foxlair Dr. (West End)
24. Foxglenn St. / Butler Av.
- 24a. Fourth St. / Sparrow Av. (NPA) - Route Deviation
25. Butler Av. (Black Bart's)
26. Butler Av. / Lucky Ln. (Speedway)
27. Butler Av. / Ponderosa Pkwy
28. Butler Av. (Builders FirstSource)
29. Butler Av. / Sawmill Rd. (Whole Foods)
30. Butler Av. / Elden St.
31. Butler Av. / San Francisco St.
32. Kendrick St. / Benton Av.

**ROUTE DEVIATION** ●●●●●  
Operates on school days

### MORNING ARRIVALS AT NPA

**9a From Downtown Connection Center:**

7:25 A.M. and 7:55 A.M.

**23a From Mall Connection Center:**

7:26 A.M. and 7:56 A.M.

### AFTERNOON DEPARTURES FROM NPA

**23a To Downtown Connection Center:**

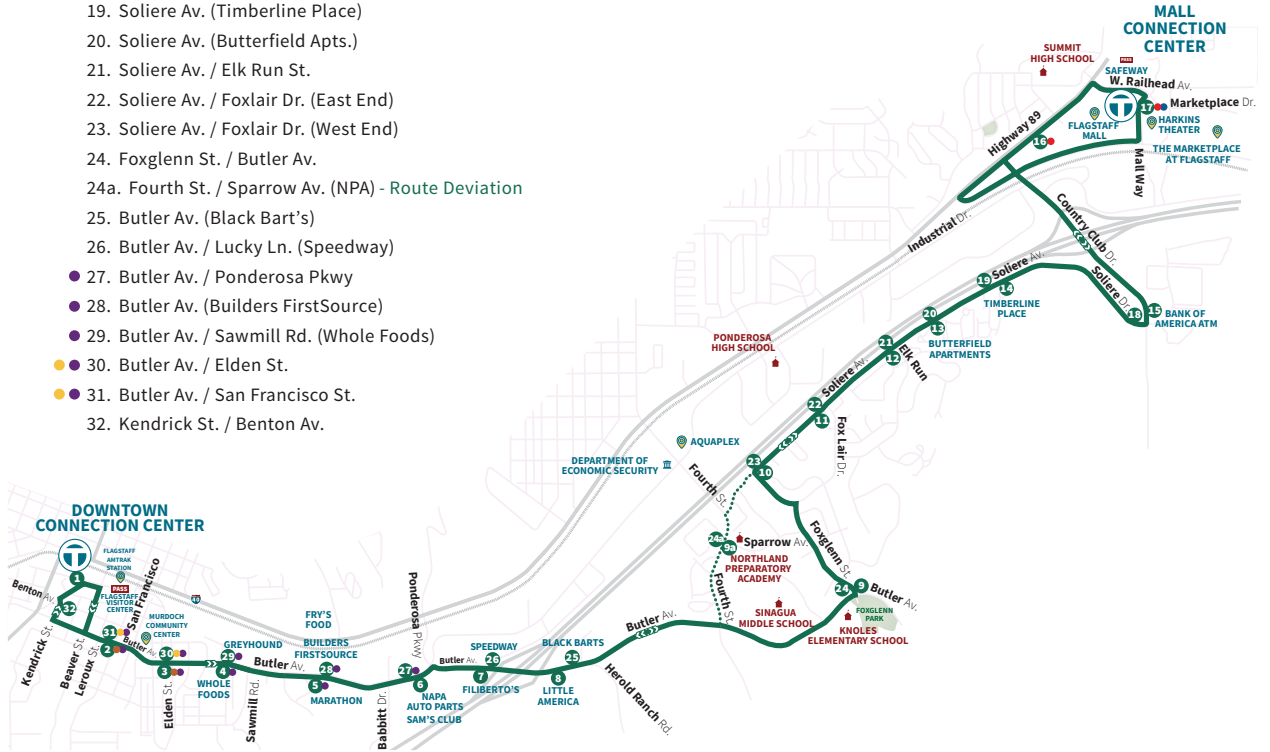
3:26 P.M. and 3:56 P.M.

**9a To Mall Connection Center:**

3:25 P.M. and 3:55 P.M.

**KEY:**

- PASS Pass Sales Outlet
- Route Deviation
- Connection with Route 2
- Connection with Route 4
- Connection with Route 7
- Connection with Route 14
- Connection with Route 66



Mountain Line will service each stop listed. Use the Transit mobile app for accurate real-time arrival times.

### ROUTE 3 – MONDAY THROUGH FRIDAY

Downtown Connection Center to Flagstaff Mall Connection Center (WEST TO EAST) (Via Butler Av., Soliere Av.)

1	6	9	9a	13	17
Depart Downtown Connection Center	Butler Av. (Napa Auto Parts)	Foxglenn St./ Butler Av.	Fourth St./ Sparrow Av. (NPA)	Soliere Av. (Butterfield Apts.)	Arrive Flagstaff Mall Connection Center
6:45 AM	6:50 AM	6:55 AM		7:00 AM	7:09 AM
7:15 AM	7:20 AM	Stop will be served on weekends and school breaks.	7:25 AM*	7:30 AM	7:39 AM
7:45 AM	7:50 AM		7:55 AM*	8:00 AM	8:09 AM
8:15 AM	8:20 AM	8:25 AM		8:30 AM	8:39 AM
8:45 AM	8:50 AM	8:55 AM		9:00 AM	9:09 AM
9:15 AM	9:20 AM	9:25 AM		9:30 AM	9:39 AM
9:45 AM	9:50 AM	9:55 AM		10:00 AM	10:09 AM
10:15 AM	10:20 AM	10:25 AM		10:30 AM	10:39 AM
10:45 AM	10:50 AM	10:55 AM		11:00 AM	11:09 AM
11:15 AM	11:20 AM	11:25 AM		11:30 AM	11:39 AM
11:45 AM	11:50 AM	11:55 AM		12:00 PM	12:09 PM
12:15 PM	12:20 PM	12:25 PM		12:30 PM	12:39 PM
12:45 PM	12:50 PM	12:55 PM		1:00 PM	1:09 PM
1:15 PM	1:20 PM	1:25 PM		1:30 PM	1:39 PM
1:45 PM	1:50 PM	1:55 PM		2:00 PM	2:09 PM
2:15 PM	2:20 PM	2:25 PM		2:30 PM	2:39 PM
2:45 PM	2:50 PM	2:55 PM		3:00 PM	3:09 PM
3:15 PM	3:20 PM	Stop will be served on weekends and school breaks.	3:25 PM*	3:30 PM	3:39 PM
3:45 PM	3:50 PM		3:55 PM*	4:00 PM	4:09 PM
4:15 PM	4:20 PM	4:25 PM		4:30 PM	4:39 PM
4:45 PM	4:50 PM	4:55 PM		5:00 PM	5:09 PM
5:15 PM	5:20 PM	5:25 PM		5:30 PM	5:39 PM
5:45 PM	5:50 PM	5:55 PM		6:00 PM	6:09 PM
6:15 PM	6:20 PM	6:25 PM		6:30 PM	6:39 PM
7:15 PM	7:20 PM	7:25 PM		7:30 PM	7:39 PM
8:15 PM	8:20 PM	8:25 PM		8:30 PM	8:39 PM
9:15 PM	9:20 PM	9:25 PM		9:30 PM	9:39 PM
10:15 PM	10:20 PM	10:25 PM		10:30 PM	10:39 PM

\*Stops are only served on school days.

### ROUTE 3 – WEEKENDS & HOLIDAYS

Downtown Connection Center to Flagstaff Mall Connection Center (WEST TO EAST) (Via Butler Av., Soliere Av.)

1	6	9	13	17
Depart Downtown Connection Center	Butler Av. (Napa Auto Parts)	Foxglenn St./ Butler Av.	Soliere Av. (Butterfield Apts.)	Arrive Flagstaff Mall Connection Center
7:15 AM	7:20 AM	7:25 AM	7:30 AM	7:39 AM
8:15 AM	8:20 AM	8:25 AM	8:30 AM	8:39 AM
9:15 AM	9:20 AM	9:25 AM	9:30 AM	9:39 AM
10:15 AM	10:20 AM	10:25 AM	10:30 AM	10:39 AM
11:15 AM	11:20 AM	11:25 AM	11:30 AM	11:39 AM
12:15 PM	12:20 PM	12:25 PM	12:30 PM	12:39 PM
1:15 PM	1:20 PM	1:25 PM	1:30 PM	1:39 PM
2:15 PM	2:20 PM	2:25 PM	2:30 PM	2:39 PM
3:15 PM	3:20 PM	3:25 PM	3:30 PM	3:39 PM
4:15 PM	4:20 PM	4:25 PM	4:30 PM	4:39 PM
5:15 PM	5:20 PM	5:25 PM	5:30 PM	5:39 PM
6:15 PM	6:20 PM	6:25 PM	6:30 PM	6:39 PM
7:15 PM	7:20 PM	7:25 PM	7:30 PM	7:39 PM
8:15 PM	8:20 PM	8:25 PM	8:30 PM	8:39 PM

### ROUTE 3 – MONDAY THROUGH FRIDAY

Flagstaff Mall Connection Center to Downtown Connection Center (EAST TO WEST) (Via Soliere Av., Butler Av.)

17	20	24	24a	25	31	1
Depart Flagstaff Mall Connection Center	Soliere Av. (Butterfield Apts.)	Foxglenn St./ Butler Av.	Fourth St./ Sparrow Av. (NPA)	Butler Av. (Black Bart's)	Butler Av./ San Francisco St.	Arrive Downtown Connection Center
6:15 AM	6:21 AM	6:26 AM		6:29 AM	6:33 AM	6:36 AM
6:45 AM	6:51 AM	6:56 AM		6:59 AM	7:03 AM	7:06 AM
7:15 AM	7:21 AM	Stop will be served on weekends and school breaks.	7:26 AM*	7:29 AM	7:33 AM	7:36 AM
7:45 AM	7:51 AM		7:56 AM*	7:59 AM	8:03 AM	8:06 AM
8:15 AM	8:21 AM	8:26 AM		8:29 AM	8:33 AM	8:36 AM
8:45 AM	8:51 AM	8:56 AM		8:59 AM	9:03 AM	9:06 AM
9:15 AM	9:21 AM	9:26 AM		9:29 AM	9:33 AM	9:36 AM
9:45 AM	9:51 AM	9:56 AM		9:59 AM	10:03 AM	10:06 AM
10:15 AM	10:21 AM	10:26 AM		10:29 AM	10:33 AM	10:36 AM
10:45 AM	10:51 AM	10:56 AM		10:59 AM	11:03 AM	11:06 AM
11:15 AM	11:21 AM	11:26 AM		11:29 AM	11:33 AM	11:36 AM
11:45 AM	11:51 AM	11:56 AM		11:59 AM	12:03 PM	12:06 PM
12:15 PM	12:21 PM	12:26 PM		12:29 PM	12:33 PM	12:36 PM
12:45 PM	12:51 PM	12:56 PM		12:59 PM	1:03 PM	1:06 PM
1:15 PM	1:21 PM	1:26 PM		1:29 PM	1:33 PM	1:36 PM
1:45 PM	1:51 PM	1:56 PM		1:59 PM	2:03 PM	2:06 PM
2:15 PM	2:21 PM	2:26 PM		2:29 PM	2:33 PM	2:36 PM
2:45 PM	2:51 PM	2:56 PM		2:59 PM	3:03 PM	3:06 PM
3:15 PM	3:21 PM	Stop will be served on weekends and school breaks.	3:26 PM*	3:29 PM	3:33 PM	3:36 PM
3:45 PM	3:51 PM		3:56 PM*	3:59 PM	4:03 PM	4:06 PM
4:15 PM	4:21 PM	4:26 PM		4:29 PM	4:33 PM	4:36 PM
4:45 PM	4:51 PM	4:56 PM		4:59 PM	5:03 PM	5:06 PM
5:15 PM	5:21 PM	5:26 PM		5:29 PM	5:33 PM	5:36 PM
5:45 PM	5:51 PM	5:56 PM		5:59 PM	6:03 PM	6:06 PM
6:45 PM	6:51 PM	6:56 PM		6:59 PM	7:03 PM	7:06 PM
7:45 PM	7:51 PM	7:56 PM		7:59 PM	8:03 PM	8:06 PM
8:45 PM	8:51 PM	8:56 PM		8:59 PM	9:03 PM	9:06 PM
9:45 PM	9:51 PM	9:56 PM		9:59 PM	10:03 PM	10:06 PM

\*Stop are only served on school days.

### ROUTE 3 – WEEKENDS & HOLIDAYS

Flagstaff Mall Connection Center to Downtown Connection Center (EAST TO WEST) (Via Soliere Av., Butler Av.)

17	20	24	25	31	1
Depart Flagstaff Mall Connection Center	Soliere Av. (Butterfield Apts.)	Foxglenn St./ Butler Av.	Butler Av. (Black Bart's)	Butler Av./ San Francisco St.	Arrive Downtown Connection Center
6:45 AM	6:51 AM	6:56 AM	6:59 AM	7:03 AM	7:06 AM
7:45 AM	7:51 AM	7:56 AM	7:59 AM	8:03 AM	8:06 AM
8:45 AM	8:51 AM	8:56 AM	8:59 AM	9:03 AM	9:06 AM
9:45 AM	9:51 AM	9:56 AM	9:59 AM	10:03 AM	10:06 AM
10:45 AM	10:51 AM	10:56 AM	10:59 AM	11:03 AM	11:06 AM
11:45 AM	11:51 AM	11:56 AM	11:59 AM	12:03 PM	12:06 PM
12:45 PM	12:51 PM	12:56 PM	12:59 PM	1:03 PM	1:06 PM
1:45 PM	1:51 PM	1:56 PM	1:59 PM	2:03 PM	2:06 PM
2:45 PM	2:51 PM	2:56 PM	2:59 PM	3:03 PM	3:06 PM
3:45 PM	3:51 PM	3:56 PM	3:59 PM	4:03 PM	4:06 PM
4:45 PM	4:51 PM	4:56 PM	4:59 PM	5:03 PM	5:06 PM
5:45 PM	5:51 PM	5:56 PM	5:59 PM	6:03 PM	6:06 PM
6:45 PM	6:51 PM	6:56 PM	6:59 PM	7:03 PM	7:06 PM
7:45 PM	7:51 PM	7:56 PM	7:59 PM	8:03 PM	8:06 PM

# 4 gold route



**KEY:**

- PASS Pass Sales Outlet
- Connection with Route 3
- Connection with Route 7
- Connection with Route 10

### ROUTE 4 BUS STOP LIST

1. Downtown Connection Center
2. Milton Rd. (Taco Bell)
3. Milton Rd. / University Av. (Wendy's)
4. Milton Rd. / Forest Meadows St.
- 5. Beulah Blvd. (Walmart)
6. Lake Mary Rd. / I-17 Underpass
7. Lake Mary Rd. / High Country Trail
8. Lake Mary Rd. / Mohawk Dr.
9. Walapai Dr. / Lake Mary Rd.
10. Walapai Dr. / S. Yaqui Dr. (Forest Ridge Apts. North)
11. Zuni Dr. / Kofa Dr.
12. Lone Tree Rd. (Coconino Community College)
13. Lone Tree Rd. / Pine Knoll Dr.
- 14. Bus stop not currently served**
15. Lone Tree Rd. / Brannen Cir.
16. Lone Tree Rd. / Franklin Av.

- 17. Butler Av. / Elden St.
- 18. Butler Av. / San Francisco St.

Mountain Line will service each stop listed. Use the Transit mobile app for accurate real-time arrival times.

**ROUTE 4 – MONDAY THROUGH FRIDAY**

**Downtown Connection Center to Lake Mary Rd. and Coconino Community College**

<b>1</b>	<b>3</b>	<b>5</b>	<b>9</b>	<b>12</b>	<b>16</b>	<b>1</b>
<b>Depart Downtown Connection Center</b>	<b>Milton Rd./ University Av.</b>	<b>Beulah Blvd. (Walmart)</b>	<b>Walapai Dr./ Lake Mary Rd.</b>	<b>Lone Tree Rd. (Coconino Community College)</b>	<b>Lone Tree Rd./ Franklin Av.</b>	<b>Arrive Downtown Connection Center</b>
6:05 AM	6:13 AM	6:17 AM	6:21 AM	6:27 AM	6:30 AM	6:40 AM
6:25 AM	6:33 AM	6:37 AM	6:41 AM	6:47 AM	6:50 AM	7:00 AM
6:45 AM	6:53 AM	6:57 AM	7:01 AM	7:07 AM	7:10 AM	7:20 AM
7:05 AM	7:13 AM	7:17 AM	7:21 AM	7:27 AM	7:30 AM	7:40 AM
7:25 AM	7:33 AM	7:37 AM	7:41 AM	7:47 AM	7:50 AM	8:00 AM
7:45 AM	7:53 AM	7:57 AM	8:01 AM	8:07 AM	8:10 AM	8:20 AM
8:05 AM	8:13 AM	8:17 AM	8:21 AM	8:27 AM	8:30 AM	8:40 AM
8:25 AM	8:33 AM	8:37 AM	8:41 AM	8:47 AM	8:50 AM	9:00 AM
8:45 AM	8:53 AM	8:57 AM	9:01 AM	9:07 AM	9:10 AM	9:20 AM
9:05 AM	9:13 AM	9:17 AM	9:21 AM	9:27 AM	9:30 AM	9:40 AM
9:25 AM	9:33 AM	9:37 AM	9:41 AM	9:47 AM	9:50 AM	10:00 AM
9:45 AM	9:53 AM	9:57 AM	10:01 AM	10:07 AM	10:10 AM	10:20 AM
10:05 AM	10:13 AM	10:17 AM	10:21 AM	10:27 AM	10:30 AM	10:40 AM
10:25 AM	10:33 AM	10:37 AM	10:41 AM	10:47 AM	10:50 AM	11:00 AM
10:45 AM	10:53 AM	10:57 AM	11:01 AM	11:07 AM	11:10 AM	11:20 AM
11:05 AM	11:13 AM	11:17 AM	11:21 AM	11:27 AM	11:30 AM	11:40 AM
11:25 AM	11:33 AM	11:37 AM	11:41 AM	11:47 AM	11:50 AM	12:00 PM
11:45 AM	11:53 AM	11:57 AM	12:01 PM	12:07 PM	12:10 PM	12:20 PM
12:05 PM	12:13 PM	12:17 PM	12:21 PM	12:27 PM	12:30 PM	12:40 PM
12:25 PM	12:33 PM	12:37 PM	12:41 PM	12:47 PM	12:50 PM	1:00 PM
12:45 PM	12:53 PM	12:57 PM	1:01 PM	1:07 PM	1:10 PM	1:20 PM
1:05 PM	1:13 PM	1:17 PM	1:21 PM	1:27 PM	1:30 PM	1:40 PM
1:25 PM	1:33 PM	1:37 PM	1:41 PM	1:47 PM	1:50 PM	2:00 PM
1:45 PM	1:53 PM	1:57 PM	2:01 PM	2:07 PM	2:10 PM	2:20 PM
2:05 PM	2:13 PM	2:17 PM	2:21 PM	2:27 PM	2:30 PM	2:40 PM
2:25 PM	2:33 PM	2:37 PM	2:41 PM	2:47 PM	2:50 PM	3:00 PM
2:45 PM	2:53 PM	2:57 PM	3:01 PM	3:07 PM	3:10 PM	3:20 PM
3:05 PM	3:13 PM	3:17 PM	3:21 PM	3:27 PM	3:30 PM	3:40 PM
3:25 PM	3:33 PM	3:37 PM	3:41 PM	3:47 PM	3:50 PM	4:00 PM
3:45 PM	3:53 PM	3:57 PM	4:01 PM	4:07 PM	4:10 PM	4:20 PM
4:05 PM	4:13 PM	4:17 PM	4:21 PM	4:27 PM	4:30 PM	4:40 PM
4:25 PM	4:33 PM	4:37 PM	4:41 PM	4:47 PM	4:50 PM	5:00 PM
4:45 PM	4:53 PM	4:57 PM	5:01 PM	5:07 PM	5:10 PM	5:20 PM
5:05 PM	5:13 PM	5:17 PM	5:21 PM	5:27 PM	5:30 PM	5:40 PM
5:25 PM	5:33 PM	5:37 PM	5:41 PM	5:47 PM	5:50 PM	6:00 PM
5:45 PM	5:53 PM	5:57 PM	6:01 PM	6:07 PM	6:10 PM	6:20 PM
6:05 PM	6:13 PM	6:17 PM	6:21 PM	6:27 PM	6:30 PM	6:40 PM
6:25 PM	6:33 PM	6:37 PM	6:41 PM	6:47 PM	6:50 PM	7:00 PM
7:05 PM	7:13 PM	7:17 PM	7:21 PM	7:27 PM	7:30 PM	7:40 PM
7:45 PM	7:53 PM	7:57 PM	8:01 PM	8:07 PM	8:10 PM	8:20 PM
8:25 PM	8:33 PM	8:37 PM	8:41 PM	8:47 PM	8:50 PM	9:00 PM
9:05 PM	9:13 PM	9:17 PM	9:21 PM	9:27 PM	9:30 PM	9:40 PM
9:45 PM	9:53 PM	9:57 PM	10:01 PM	10:07 PM	10:10 PM	

## ROUTE 4 - WEEKENDS & HOLIDAYS

### Downtown Connection Center to Lake Mary Rd. and Coconino Community College

1	3	5	9	12	16	1
Depart Downtown Connection Center	Milton Rd./ University Av.	Beulah Blvd. (Walmart)	Walapai Dr./ Lake Mary Rd.	Lone Tree Rd. (Coconino Community College)	Lone Tree Rd./ Franklin Av.	Arrive Downtown Connection Center
7:05 AM	7:13 AM	7:17 AM	7:21 AM	7:27 AM	7:30 AM	7:40 AM
7:45 AM	7:53 AM	7:57 AM	8:01 AM	8:07 AM	8:10 AM	8:20 AM
8:25 AM	8:33 AM	8:37 AM	8:41 AM	8:47 AM	8:50 AM	9:00 AM
9:05 AM	9:13 AM	9:17 AM	9:21 AM	9:27 AM	9:30 AM	9:40 AM
9:45 AM	9:53 AM	9:57 AM	10:01 AM	10:07 AM	10:10 AM	10:20 AM
10:25 AM	10:33 AM	10:37 AM	10:41 AM	10:47 AM	10:50 AM	11:00 AM
11:05 AM	11:13 AM	11:17 AM	11:21 AM	11:27 AM	11:30 AM	11:40 AM
11:45 AM	11:53 AM	11:57 AM	12:01 PM	12:07 PM	12:10 PM	12:20 PM
12:25 PM	12:33 PM	12:37 PM	12:41 PM	12:47 PM	12:50 PM	1:00 PM
1:05 PM	1:13 PM	1:17 PM	1:21 PM	1:27 PM	1:30 PM	1:40 PM
1:45 PM	1:53 PM	1:57 PM	2:01 PM	2:07 PM	2:10 PM	2:20 PM
2:25 PM	2:33 PM	2:37 PM	2:41 PM	2:47 PM	2:50 PM	3:00 PM
3:05 PM	3:13 PM	3:17 PM	3:21 PM	3:27 PM	3:30 PM	3:40 PM
3:45 PM	3:53 PM	3:57 PM	4:01 PM	4:07 PM	4:10 PM	4:20 PM
4:25 PM	4:33 PM	4:37 PM	4:41 PM	4:47 PM	4:50 PM	5:00 PM
5:05 PM	5:13 PM	5:17 PM	5:21 PM	5:27 PM	5:30 PM	5:40 PM
5:45 PM	5:53 PM	5:57 PM	6:01 PM	6:07 PM	6:10 PM	6:20 PM
6:25 PM	6:33 PM	6:37 PM	6:41 PM	6:47 PM	6:50 PM	7:00 PM
7:05 PM	7:13 PM	7:17 PM	7:21 PM	7:27 PM	7:30 PM	7:40 PM
7:45 PM	7:53 PM	7:57 PM	8:01 PM	8:07 PM	8:10 PM	





# 5 orange route



**KEY:**

- PASS Pass Sales Outlet
- Connection with Route 2

### ROUTE 5 BUS STOP LIST

1. Downtown Connection Center
2. Aspen Av. (City Hall)
3. Santa Fe Av. / Park St.
4. Thorpe Rd. (Senior Center)
5. Thorpe Rd. (Ball Fields)
6. Thorpe Rd. (Clark Homes)
7. Thorpe Rd. / Bonito St.
- 8. Beaver St. (Flagstaff Medical Center)
9. Fort Valley Rd. / Forest Av.
10. Fort Valley Rd. / Meade Ln.
11. Fort Valley Rd. (Pioneer Museum)
12. Fort Valley Rd. / Winding Brook Rd. (The Peaks)
13. Fort Valley Rd. / Valley Crest St.
14. Peak View St. / Mountain Dr.
15. Peak View St. / Cooper Dr.
16. Peak View St. / Fremont Blvd.
17. Fremont Blvd. / Lynette Dr.
18. Fremont Blvd. (Cheshire Park)
19. Fremont Blvd. (FALA)
20. Fort Valley Rd. (Museum of Northern Arizona)
21. Fort Valley Rd. / Stevanna Way
22. Fort Valley Rd. / Meade Ln.
23. Fort Valley Rd. / Whipple Rd.
- 24. Beaver St. (Flagstaff Medical Center)
25. Thorpe Rd. / Bonito St.
26. Thorpe Rd. (Clark Homes)
27. Thorpe Rd. (Ball Fields)
28. Thorpe Rd. (Senior Center)
29. Santa Fe Av. / Park St.
30. Aspen Av. (City Hall)
31. Beaver St. / Phoenix Av.

**MORNING SUPPLEMENTAL SERVICE:**  
 Departing Stop 1 at 7:40 A.M. and arriving at Stop 19 at 8:10 A.M.

**AFTERNOON SUPPLEMENTAL SERVICE:**  
 Departing Stop 19 at 3:25 P.M. and offering unscheduled service to the Downtown Connection Center.

**SUPPLEMENTAL SERVICE OPERATES ON SCHOOL DAYS**

Mountain Line will service each stop listed. Use the Transit mobile app for accurate real-time arrival times.

**ROUTE 5 – MONDAY THROUGH FRIDAY**

**(SOUTH TO NORTH)**

**Downtown Connection Center to City Hall, Flagstaff Medical Center, Museum of Northern Arizona and Cheshire** (via Fort Valley Rd.)

<b>1</b>	<b>4</b>	<b>8</b>	<b>12</b>
Depart Downtown Connection Center	Thorpe Rd. (Senior Center)	Beaver St. (Flagstaff Medical Center)	Fort Valley Rd./ Winding Brook Rd.
7:15 AM	7:21 AM	7:27 AM	6:32 AM
8:15 AM	8:21 AM	8:27 AM	7:32 AM
9:15 AM	9:21 AM	9:27 AM	8:32 AM
10:15 AM	10:21 AM	10:27 AM	9:32 AM
11:15 AM	11:21 AM	11:27 AM	10:32 AM
12:15 PM	12:21 PM	12:27 PM	11:32 AM
1:15 PM	1:21 PM	1:27 PM	12:32 PM
2:15 PM	2:21 PM	2:27 PM	1:32 PM
3:15 PM	3:21 PM	3:27 PM	2:32 PM
4:15 PM	4:21 PM	4:27 PM	3:32 PM
5:15 PM	5:21 PM	5:27 PM	4:32 PM
6:15 PM	6:21 PM	6:27 PM	5:32 PM
7:15 PM	7:21 PM	7:27 PM	6:32 PM
8:15 PM	8:21 PM	8:27 PM	7:32 PM
9:15 PM	9:21 PM	9:27 PM	8:32 PM
			9:32 PM

**ROUTE 5 – MONDAY THROUGH FRIDAY**

**(NORTH TO SOUTH)**

**Cheshire to Museum of Northern Arizona, Flagstaff Medical Center, City Hall, and Downtown Connection Center** (via Fort Valley Rd.)

<b>16</b>	<b>20</b>	<b>24</b>	<b>28</b>	<b>1</b>
Peak View St./ Freemont Blvd.	Fort Valley Rd./ (Museum of N. Arizona)	Beaver St. (Flagstaff Medical Center)	Thorpe Rd. (Senior Center)	Arrive Downtown Connection Center
6:37 AM	6:42 AM	6:46 AM	6:51 AM	6:58 AM
7:37 AM	7:42 AM	7:46 AM	7:51 AM	7:58 AM
8:37 AM	8:42 AM	8:46 AM	8:51 AM	8:58 AM
9:37 AM	9:42 AM	9:46 AM	9:51 AM	9:58 AM
10:37 AM	10:42 AM	10:46 AM	10:51 AM	10:58 AM
11:37 AM	11:42 AM	11:46 AM	11:51 AM	11:58 AM
12:37 PM	12:42 PM	12:46 PM	12:51 PM	12:58 PM
1:37 PM	1:42 PM	1:46 PM	1:51 PM	1:58 PM
2:37 PM	2:42 PM	2:46 PM	2:51 PM	2:58 PM
3:37 PM	3:42 PM	3:46 PM	3:51 PM	3:58 PM
4:37 PM	4:42 PM	4:46 PM	4:51 PM	4:58 PM
5:37 PM	5:42 PM	5:46 PM	5:51 PM	5:58 PM
6:37 PM	6:42 PM	6:46 PM	6:51 PM	6:58 PM
7:37 PM	7:42 PM	7:46 PM	7:51 PM	7:58 PM
8:37 PM	8:42 PM	8:46 PM	8:51 PM	8:58 PM
9:37 PM	9:42 PM	9:46 PM		

**ROUTE 5 – WEEKENDS & HOLIDAYS**

**(SOUTH TO NORTH)**

**Downtown Connection Center to City Hall, Flagstaff Medical Center, Museum of Northern Arizona and Cheshire** (via Fort Valley Rd.)

<b>1</b>	<b>4</b>	<b>8</b>	<b>12</b>
Depart Downtown Connection Center	Thorpe Rd. (Senior Center)	Beaver St. (Flagstaff Medical Center)	Fort Valley Rd./ Winding Brook Rd.
8:15 AM	8:21 AM	8:27 AM	7:32 AM 8:32 AM
9:15 AM	9:21 AM	9:27 AM	9:32 AM
10:15 AM	10:21 AM	10:27 AM	10:32 AM
11:15 AM	11:21 AM	11:27 AM	11:32 AM
12:15 PM	12:21 PM	12:27 PM	12:32 PM
1:15 PM	1:21 PM	1:27 PM	1:32 PM
2:15 PM	2:21 PM	2:27 PM	2:32 PM
3:15 PM	3:21 PM	3:27 PM	3:32 PM
4:15 PM	4:21 PM	4:27 PM	4:32 PM
5:15 PM	5:21 PM	5:27 PM	5:32 PM
6:15 PM	6:21 PM	6:27 PM	6:32 PM
7:15 PM	7:21 PM	7:27 PM	7:32 PM

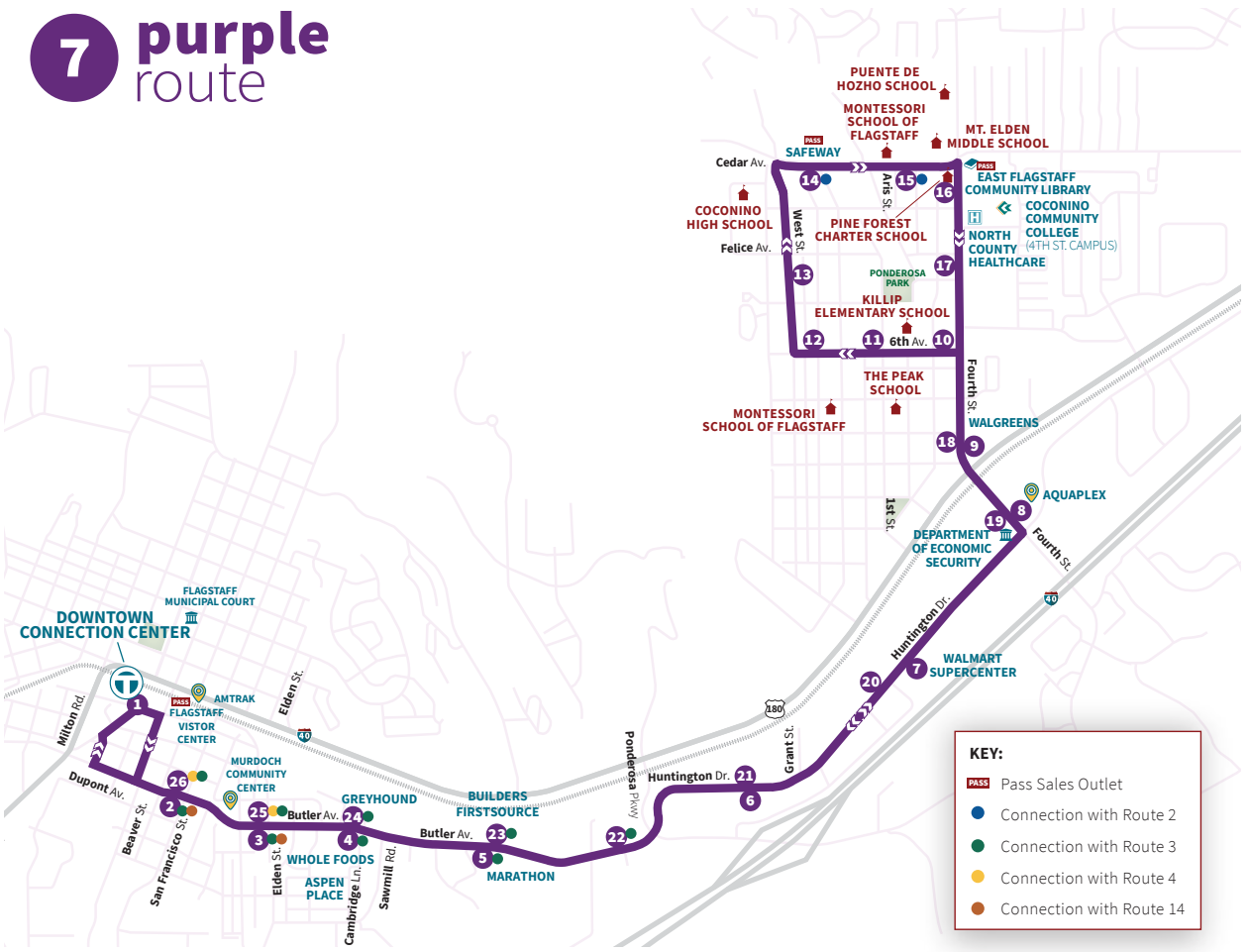
**ROUTE 5 – WEEKENDS & HOLIDAYS**

**(NORTH TO SOUTH)**

**Cheshire to Museum of Northern Arizona, Flagstaff Medical Center, City Hall, and Downtown Connection Center** (via Fort Valley Rd.)

<b>16</b>	<b>20</b>	<b>24</b>	<b>28</b>	<b>1</b>
Peak View St./ Freemont Blvd.	Fort Valley Rd./ (Museum of N. Arizona)	Beaver St. (Flagstaff Medical Center)	Thorpe Rd. (Senior Center)	Arrive Downtown Connection Center
7:37 AM	7:42 AM	7:46 AM	7:51 AM	7:58 AM
8:37 AM	8:42 AM	8:46 AM	8:51 AM	8:58 AM
9:37 AM	9:42 AM	9:46 AM	9:51 AM	9:58 AM
10:37 AM	10:42 AM	10:46 AM	10:51 AM	10:58 AM
11:37 AM	11:42 AM	11:46 AM	11:51 AM	11:58 AM
12:37 PM	12:42 PM	12:46 PM	12:51 PM	12:58 PM
1:37 PM	1:42 PM	1:46 PM	1:51 PM	1:58 PM
2:37 PM	2:42 PM	2:46 PM	2:51 PM	2:58 PM
3:37 PM	3:42 PM	3:46 PM	3:51 PM	3:58 PM
4:37 PM	4:42 PM	4:46 PM	4:51 PM	4:58 PM
5:37 PM	5:42 PM	5:46 PM	5:51 PM	5:58 PM
6:37 PM	6:42 PM	6:46 PM	6:51 PM	6:58 PM
7:37 PM	7:42 PM	7:46 PM		

# 7 purple route



## ROUTE 7 BUS STOP LIST

1. Downtown Connection Center
- 2. Butler Av. / San Francisco St.
- 3. Butler Av. / Elden St.
- 4. Butler Av. / Cambridge Ln. (Whole Foods)
- 5. Butler Av. (Marathon)
6. Huntington Dr. / Grant St.
7. Huntington Dr. (Walmart Supercenter)
8. Fourth St. / Huntington Dr. (Aquaplex)
9. Fourth St. / Route 66 (Walgreens)
10. Sixth Av. / Third St.
11. Sixth Av. / First St. (Killip Elementary)
12. Sixth Av. / West St.
13. West St. / Felice Av.
- 14. Cedar Av. / West St. (Coconino H.S.)
- 15. Cedar Av. / Aris St.
16. Fourth St. / Cedar Av.
17. Fourth St. / Felice Av. (Wells Fargo)
18. Fourth St. / Route 66
19. Fourth St. / Huntington Dr. (Aquaplex)
20. Huntington Dr. (Walmart Supercenter)
21. Huntington Dr. / Grant St.
- 22. Butler Av. / Ponderosa Pkwy
- 23. Butler Av. (Builders FirstSource)
- 24. Butler Av. / Sawmill Rd. (Whole Foods)
- 25. Butler Av. / Elden St.
- 26. Butler Av. / San Francisco St.

Mountain Line will service each stop listed. Use the Transit mobile app for accurate real-time arrival times.

**ROUTE 7 – MONDAY THROUGH FRIDAY**

**Downtown Connection Center to Walmart Supercenter and Sunnyside**

(via Butler Av., and Fourth St.)

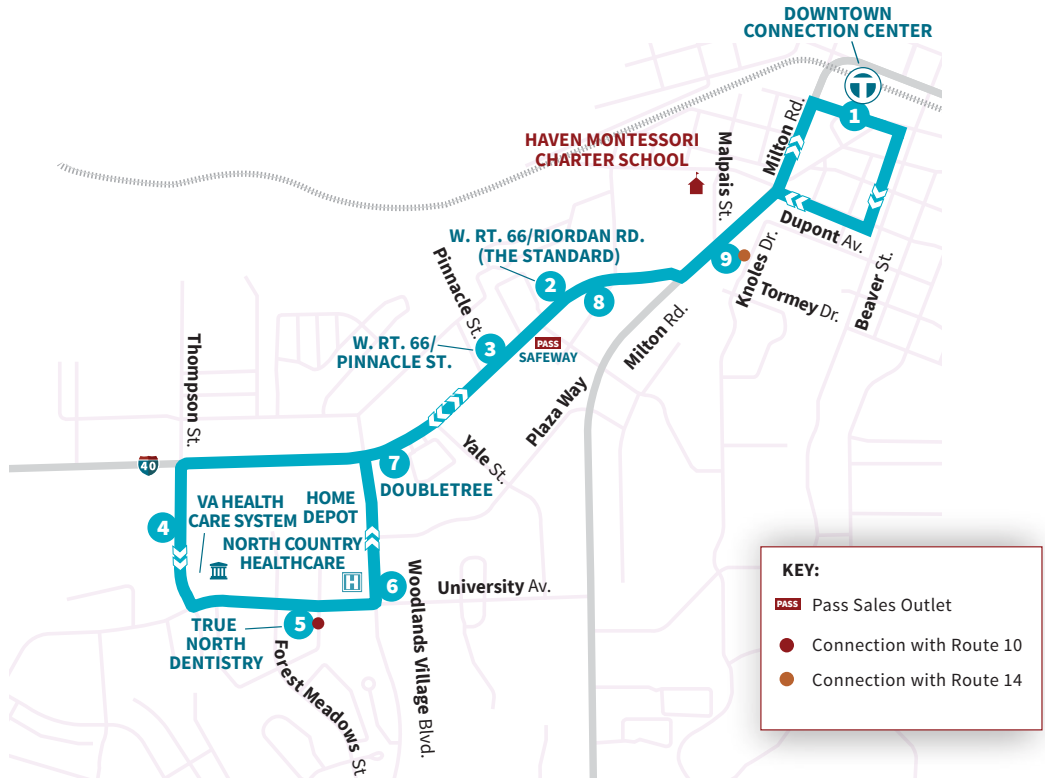
<b>1</b>	<b>7</b>	<b>10</b>	<b>16</b>	<b>20</b>	<b>24</b>	<b>1</b>
Depart Downtown Connection Center	Huntington Dr. (Walmart Supercenter)	Sixth Av./ Third St.	Cedar Av./ Fourth St.	Huntington Dr. (Walmart Supercenter)	Butler Av./ Sawmill Rd. (Whole Foods)	Arrive Downtown Connection Center
		5:39 AM	5:45 AM	5:51 AM	5:54 AM	6:00 AM
		5:59 AM	6:05 AM	6:11 AM	6:14 AM	6:20 AM
6:05 AM	6:13 AM	6:19 AM	6:25 AM	6:31 AM	6:34 AM	6:40 AM
6:25 AM	6:33 AM	6:39 AM	6:45 AM	6:51 AM	6:54 AM	7:00 AM
6:45 AM	6:53 AM	6:59 AM	7:05 AM	7:11 AM	7:14 AM	7:20 AM
7:05 AM	7:13 AM	7:19 AM	7:25 AM	7:31 AM	7:34 AM	7:40 AM
7:25 AM	7:33 AM	7:39 AM	7:45 AM	7:51 AM	7:54 AM	8:00 AM
7:45 AM	7:53 AM	7:59 AM	8:05 AM	8:11 AM	8:14 AM	8:20 AM
8:05 AM	8:13 AM	8:19 AM	8:25 AM	8:31 AM	8:34 AM	8:40 AM
8:25 AM	8:33 AM	8:39 AM	8:45 AM	8:51 AM	8:54 AM	9:00 AM
8:45 AM	8:53 AM	8:59 AM	9:05 AM	9:11 AM	9:14 AM	9:20 AM
9:05 AM	9:13 AM	9:19 AM	9:25 AM	9:31 AM	9:34 AM	9:40 AM
9:25 AM	9:33 AM	9:39 AM	9:45 AM	9:51 AM	9:54 AM	10:00 AM
9:45 AM	9:53 AM	9:59 AM	10:05 AM	10:11 AM	10:14 AM	10:20 AM
10:05 AM	10:13 AM	10:19 AM	10:25 AM	10:31 AM	10:34 AM	10:40 AM
10:25 AM	10:33 AM	10:39 AM	10:45 AM	10:51 AM	10:54 AM	11:00 AM
10:45 AM	10:53 AM	10:59 AM	11:05 AM	11:11 AM	11:14 AM	11:20 AM
11:05 AM	11:13 AM	11:19 AM	11:25 AM	11:31 AM	11:34 AM	11:40 AM
11:25 AM	11:33 AM	11:39 AM	11:45 AM	11:51 AM	11:54 AM	12:00 PM
11:45 AM	11:53 AM	11:59 PM	12:05 PM	12:11 PM	12:14 PM	12:20 PM
12:05 PM	12:13 PM	12:19 PM	12:25 PM	12:31 PM	12:34 PM	12:40 PM
12:25 PM	12:33 PM	12:39 PM	12:45 PM	12:51 PM	12:54 PM	1:00 PM
12:45 PM	12:53 PM	12:59 PM	1:05 PM	1:11 PM	1:14 PM	1:20 PM
1:05 PM	1:13 PM	1:19 PM	1:25 PM	1:31 PM	1:34 PM	1:40 PM
1:25 PM	1:33 PM	1:39 PM	1:45 PM	1:51 PM	1:54 PM	2:00 PM
1:45 PM	1:53 PM	1:59 PM	2:05 PM	2:11 PM	2:14 PM	2:20 PM
2:05 PM	2:13 PM	2:19 PM	2:25 PM	2:31 PM	2:34 PM	2:40 PM
2:25 PM	2:33 PM	2:39 PM	2:45 PM	2:51 PM	2:54 PM	3:00 PM
2:45 PM	2:53 PM	2:59 PM	3:05 PM	3:11 PM	3:14 PM	3:20 PM
3:05 PM	3:13 PM	3:19 PM	3:25 PM	3:31 PM	3:34 PM	3:40 PM
3:25 PM	3:33 PM	3:39 PM	3:45 PM	3:51 PM	3:54 PM	4:00 PM
3:45 PM	3:53 PM	3:59 PM	4:05 PM	4:11 PM	4:14 PM	4:20 PM
4:05 PM	4:13 PM	4:19 PM	4:25 PM	4:31 PM	4:34 PM	4:40 PM
4:25 PM	4:33 PM	4:39 PM	4:45 PM	4:51 PM	4:54 PM	5:00 PM
4:45 PM	4:53 PM	4:59 PM	5:05 PM	5:11 PM	5:14 PM	5:20 PM
5:05 PM	5:13 PM	5:19 PM	5:25 PM	5:31 PM	5:34 PM	5:40 PM
5:25 PM	5:33 PM	5:39 PM	5:45 PM	<i>Begin Hourly Service</i>		
5:45 PM	5:53 PM	5:59 PM	6:05 PM	6:11 PM	6:14 PM	6:20 PM
6:30 PM	6:40 PM	6:44 PM	6:50 PM	6:57 PM	7:00 PM	7:05 PM
7:30 PM	7:40 PM	7:44 PM	7:50 PM	7:57 PM	8:00 PM	8:05 PM
8:30 PM	8:40 PM	8:44 PM	8:50 PM	8:57 PM	9:00 PM	9:05 PM
9:30 PM	9:40 PM	9:44 PM	9:50 PM			

**ROUTE 7 – WEEKENDS & HOLIDAYS**

**Downtown Connection Center to Walmart Supercenter and Sunnyside**

(via Butler Av., and Fourth St.)

<b>1</b>	<b>7</b>	<b>10</b>	<b>16</b>	<b>20</b>	<b>24</b>	<b>1</b>
Depart Downtown Connection Center	Huntington Dr. (Walmart Supercenter)	Sixth Av./ Third St.	Cedar Av./ Fourth St.	Huntington Dr. (Walmart Supercenter)	Butler Av./ Sawmill Rd. (Whole Foods)	Arrive Downtown Connection Center
7:30 AM	7:40 AM	6:44 AM	6:50 AM	6:57 AM	7:00 AM	7:05 AM
8:30 AM	8:40 AM	7:44 AM	7:50 AM	7:57 AM	8:00 AM	8:05 AM
9:30 AM	9:40 AM	8:44 AM	8:50 AM	8:57 AM	9:00 AM	9:05 AM
10:30 AM	10:40 AM	9:44 AM	9:50 AM	9:57 AM	10:00 AM	10:05 AM
11:30 AM	11:40 AM	10:44 AM	10:50 AM	10:57 AM	11:00 AM	11:05 AM
12:30 PM	12:40 PM	11:44 AM	11:50 AM	11:57 AM	12:00 PM	12:05 PM
1:30 PM	1:40 PM	12:44 PM	12:50 PM	12:57 PM	1:00 PM	1:05 PM
2:30 PM	2:40 PM	1:44 PM	1:50 PM	1:57 PM	2:00 PM	2:05 PM
3:30 PM	3:40 PM	2:44 PM	2:50 PM	2:57 PM	3:00 PM	3:05 PM
4:30 PM	4:40 PM	3:44 PM	3:50 PM	3:57 PM	4:00 PM	4:05 PM
5:30 PM	5:40 PM	4:44 PM	4:50 PM	4:57 PM	5:00 PM	5:05 PM
6:30 PM	6:40 PM	5:44 PM	5:50 PM	5:57 PM	6:00 PM	6:05 PM
7:30 PM	7:40 PM	6:44 PM	6:50 PM	6:57 PM	7:00 PM	7:05 PM
		7:44 PM	7:50 PM			



### ROUTE 8 BUS STOP LIST

1. Downtown Connection Center
2. Rt. 66 / Riordan Rd. (The Standard)
3. Rt. 66 / Pinnacle St.
4. Thompson St.
- 5. University Av. / Forest Meadows St. (True North Dentistry)
6. Woodlands Village Blvd. / University Av.
7. Rt. 66 / Woodlands Village Blvd. (Doubletree)
8. Rt. 66 / Metz Walk
- 9. Milton Rd. / Butler Av.

Mountain Line will service each stop listed. Use the Transit mobile app for accurate real-time arrival times.

**ROUTE 8 – MONDAY THROUGH FRIDAY**

**Downtown Connection Center to Woodlands Village Blvd. and Thompson St. (via W. Route 66)**

<b>1</b>	<b>4</b>	<b>1</b>
<b>Depart Downtown Connection Center</b>	<b>Thompson St.</b>	<b>Arrive Downtown Connection Center</b>
6:15 AM	6:23 AM	6:35 AM
6:45 AM	6:53 AM	7:05 AM
7:15 AM	7:23 AM	7:35 AM
7:45 AM	7:53 AM	8:05 AM
8:15 AM	8:23 AM	8:35 AM
8:45 AM	8:53 AM	9:05 AM
9:15 AM	9:23 AM	9:35 AM
9:45 AM	9:53 AM	10:05 AM
10:15 AM	10:23 AM	10:35 AM
10:45 AM	10:53 AM	11:05 AM
11:15 AM	11:23 AM	11:35 AM
11:45 AM	11:53 AM	12:05 PM
12:15 PM	12:23 PM	12:35 PM
12:45 PM	12:53 PM	1:05 PM
1:15 PM	1:23 PM	1:35 PM
1:45 PM	1:53 PM	2:05 PM
2:15 PM	2:23 PM	2:35 PM
2:45 PM	2:53 PM	3:05 PM
3:15 PM	3:23 PM	3:35 PM
3:45 PM	3:53 PM	4:05 PM
4:15 PM	4:23 PM	4:35 PM
4:45 PM	4:53 PM	5:05 PM
5:15 PM	5:23 PM	5:35 PM
5:45 PM	5:53 PM	6:05 PM
6:15 PM	6:23 PM	6:30 PM
7:15 PM	7:23 PM	7:30 PM
8:15 PM	8:23 PM	8:30 PM
9:15 PM	9:23 PM	9:30 PM

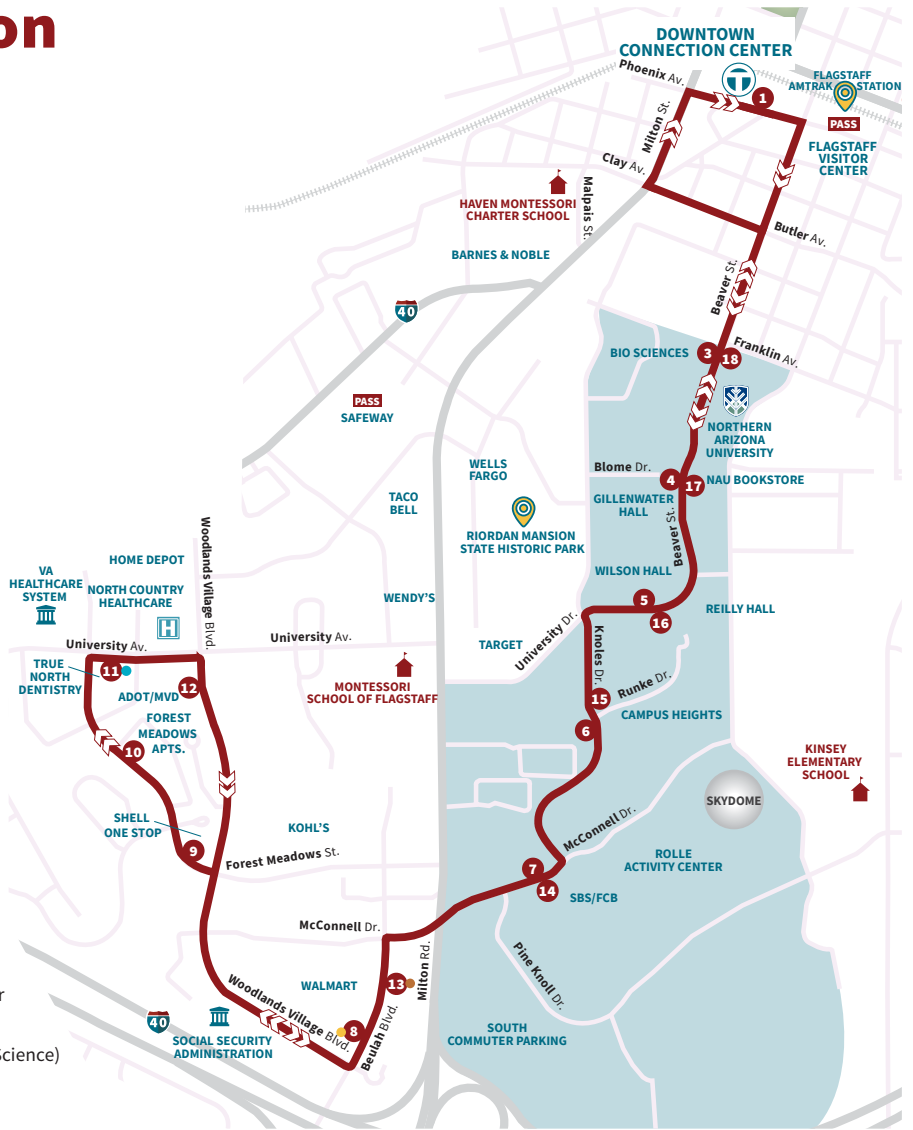
**ROUTE 8 – WEEKENDS & HOLIDAYS**

**Downtown Connection Center to Woodlands Village Blvd. and Thompson St. (via W. Route 66)**

<b>1</b>	<b>4</b>	<b>1</b>
<b>Depart Downtown Connection Center</b>	<b>Thompson St.</b>	<b>Arrive Downtown Connection Center</b>
7:15 AM	7:23 AM	7:30 AM
8:15 AM	8:23 AM	8:30 AM
9:15 AM	9:23 AM	9:30 AM
10:15 AM	10:23 AM	10:30 AM
11:15 AM	11:23 AM	11:30 AM
12:15 PM	12:23 PM	12:30 PM
1:15 PM	1:23 PM	1:30 PM
2:15 PM	2:23 PM	2:30 PM
3:15 PM	3:23 PM	3:30 PM
4:15 PM	4:23 PM	4:30 PM
5:15 PM	5:23 PM	5:30 PM
6:15 PM	6:23 PM	6:30 PM
7:15 PM	7:23 PM	7:30 PM



# 10 maroon route



## ROUTE 10 BUS STOP LIST

1. Downtown Connection Center
2. Bus stop not currently served
3. Beaver St. / Franklin Av. (Bio Science)
4. Beaver St. (Gillenwater Hall)
5. University Dr. (Wilson Hall)
6. Knoles Dr. (Campus Heights)
7. McConnell Dr. (Social and Behavioral Sciences)
8. Beulah Blvd. (Walmart)
9. Forest Meadows St. (Shell One Stop)
10. Forest Meadows St. (Forest Meadows Apts.)
11. University Av. / Forest Meadows St. (True North Dentistry)
12. Woodlands Village Blvd. / University Av.
13. Beulah Blvd. / McConnell Dr. (Olive Garden / Red Lobster)
14. McConnell Dr. (Social and Behavioral Sciences)
15. Knoles Dr. (Campus Heights)
16. University Dr. (Reilly Hall)
17. Beaver St. (NAU Bookstore)
18. Beaver St. / Franklin Av. (Bio Science)

KEY:	
	Pass Sales Outlet
	Connection with Route 4
	Connection with Route 8
	Connection with Route 14

Mountain Line will service each stop listed. Use the Transit mobile app for accurate real-time arrival times.

## ROUTE 10 – MONDAY THROUGH THURSDAY

When NAU is in session

<b>1</b>	<b>11</b>	<b>1</b>
Depart Downtown Connection Center	University Av./ Forest Meadows St.	Arrive Downtown Connection Center
6:25 AM	6:41 AM	7:00 AM
6:45 AM	7:01 AM	7:20 AM
7:05 AM	7:21 AM	7:40 AM
7:25 AM	7:41 AM	8:00 AM
7:45 AM	8:01 AM	8:20 AM
8:05 AM	8:21 AM	8:40 AM
8:25 AM	8:41 AM	9:00 AM
8:45 AM	9:01 AM	9:20 AM
<b>Buses run approximately every 8 minutes from 9:00 a.m. – 4:04 p.m.</b>		
4:17 PM	4:33 PM	4:52 PM
4:30 PM	4:46 PM	5:05 PM
4:43 PM	4:59 PM	5:18 PM
4:56 PM	5:12 PM	5:31 PM
5:09 PM	5:25 PM	5:44 PM
5:22 PM	5:38 PM	5:57 PM
5:35 PM	5:51 PM	6:10 PM
5:48 PM	6:04 PM	6:23 PM
6:05 PM	6:21 PM	6:40 PM
6:25 PM	6:41 PM	7:00 PM
6:45 PM	7:01 PM	7:20 PM
7:05 PM	7:21 PM	7:40 PM
7:25 PM	7:41 PM	8:00 PM
7:45 PM	8:01 PM	8:20 PM
8:05 PM	8:21 PM	8:40 PM
8:25 PM	8:41 PM	9:00 PM
8:45 PM	9:01 PM	9:20 PM
9:05 PM	9:21 PM	9:40 PM
9:25 PM	9:41 PM	10:00 PM
9:45 PM	10:01 PM	10:20 PM
10:05 PM	10:21 PM	10:40 PM

## FRIDAY

When NAU is in session

<b>1</b>	<b>11</b>	<b>1</b>
Depart Downtown Connection Center	University Av./ Forest Meadows St.	Arrive Downtown Connection Center
6:25 AM	6:41 AM	7:00 AM
6:45 AM	7:01 AM	7:20 AM
7:05 AM	7:21 AM	7:40 AM
7:25 AM	7:41 AM	8:00 AM
7:45 AM	8:01 AM	8:20 AM
8:05 AM	8:21 AM	8:40 AM
8:25 AM	8:41 AM	9:00 AM
8:45 AM	9:01 AM	9:20 AM
9:05 AM	9:21 AM	9:40 AM
9:25 AM	9:41 AM	10:00 AM
9:45 AM	10:01 AM	10:20 AM
<b>Buses run approximately every 10 minutes from 9:55 a.m. – 2:40 p.m.</b>		
2:25 PM	2:41 PM	3:00 PM
2:35 PM	2:51 PM	3:10 PM
2:45 PM	3:01 PM	3:20 PM
3:05 PM	3:21 PM	3:40 PM
3:15 PM	3:31 PM	3:50 PM
3:25 PM	3:41 PM	4:00 PM
3:45 PM	4:01 PM	4:20 PM
3:55 PM	4:11 PM	4:30 PM
4:05 PM	4:21 PM	4:40 PM
4:25 PM	4:41 PM	5:00 PM
4:45 PM	5:01 PM	5:20 PM
5:05 PM	5:21 PM	5:40 PM
5:25 PM	5:41 PM	6:00 PM
5:45 PM	6:01 PM	6:20 PM
6:05 PM	6:21 PM	6:40 PM
6:25 PM	6:41 PM	7:00 PM
6:45 PM	7:01 PM	7:20 PM
7:05 PM	7:21 PM	7:40 PM
7:25 PM	7:41 PM	8:00 PM
7:45 PM	8:01 PM	8:20 PM
8:05 PM	8:21 PM	8:40 PM
8:25 PM	8:41 PM	9:00 PM
8:45 PM	9:01 PM	9:20 PM
9:05 PM	9:21 PM	9:40 PM
9:25 PM	9:41 PM	10:00 PM
9:45 PM	10:01 PM	10:20 PM
10:05 PM	10:21 PM	10:40 PM

**NOTE:**

Due to the large volume of buses on the NAU campus, there are not specific time points for those stops.

**MONDAY THROUGH FRIDAY**  
**During NAU breaks (Spring, Summer, Winter)**

<b>1</b>	<b>11</b>	<b>1</b>
Depart Downtown Connection Center	University Av./ Forest Meadows St.	Arrive Downtown Connection Center
6:25 AM	6:41 AM	7:00 AM
7:05 AM	7:21 AM	7:40 AM
7:25 AM	7:41 AM	8:00 AM
7:45 AM	8:01 AM	8:20 AM
8:05 AM	8:21 AM	8:40 AM
8:25 AM	8:41 AM	9:00 AM
8:45 AM	9:01 AM	9:20 AM
9:05 AM	9:21 AM	9:40 AM
9:25 AM	9:41 AM	10:00 AM
9:45 AM	10:01 AM	10:20 AM
10:05 AM	10:21 AM	10:40 AM
10:25 AM	10:41 AM	11:00 AM
10:45 AM	11:01 AM	11:20 AM
11:05 AM	11:21 AM	11:40 AM
11:25 AM	11:41 AM	12:00 PM
11:45 AM	12:01 PM	12:20 PM
12:05 PM	12:21 PM	12:40 PM
12:25 PM	12:41 PM	1:00 PM
12:45 PM	1:01 PM	1:20 PM
1:05 PM	1:21 PM	1:40 PM
1:25 PM	1:41 PM	2:00 PM
1:45 PM	2:01 PM	2:20 PM
2:05 PM	2:21 PM	2:40 PM
2:25 PM	2:41 PM	3:00 PM
2:45 PM	3:01 PM	3:20 PM
3:05 PM	3:21 PM	3:40 PM
3:25 PM	3:41 PM	4:00 PM
3:45 PM	4:01 PM	4:20 PM
4:05 PM	4:21 PM	4:40 PM
4:25 PM	4:41 PM	5:00 PM
4:45 PM	5:01 PM	5:20 PM
5:05 PM	5:21 PM	5:40 PM
5:25 PM	5:41 PM	6:00 PM
5:45 PM	6:01 PM	6:20 PM
6:05 PM	6:21 PM	6:40 PM
6:25 PM	6:41 PM	7:00 PM
7:05 PM	7:21 PM	7:40 PM
7:45 PM	8:01 PM	8:20 PM
8:25 PM	8:41 PM	9:00 PM
9:05 PM	9:21 PM	9:40 PM
9:45 PM	10:00 PM	10:15 PM
10:15 PM	10:30 PM	10:45 PM

**ROUTE 10 - WEEKENDS**  
**When NAU is in session and during NAU breaks (Spring, Summer, Winter)**

<b>1</b>	<b>11</b>	<b>1</b>
Depart Downtown Connection Center	University Av./ Forest Meadows St.	Arrive Downtown Connection Center
7:25 AM	7:41 AM	8:00 AM
7:45 AM	8:01 AM	8:20 AM
8:05 AM	8:21 AM	8:40 AM
8:25 AM	8:41 AM	9:00 AM
8:45 AM	9:01 AM	9:20 AM
9:05 AM	9:21 AM	9:40 AM
9:25 AM	9:41 AM	10:00 AM
9:45 AM	10:01 AM	10:20 AM
10:05 AM	10:21 AM	10:40 AM
10:25 AM	10:41 AM	11:00 AM
10:45 AM	11:01 AM	11:20 AM
11:05 AM	11:21 AM	11:40 AM
11:25 AM	11:41 AM	12:00 PM
11:45 AM	12:01 PM	12:20 PM
12:05 PM	12:21 PM	12:40 PM
12:25 PM	12:41 PM	1:00 PM
12:45 PM	1:01 PM	1:20 PM
1:05 PM	1:21 PM	1:40 PM
1:25 PM	1:41 PM	2:00 PM
1:45 PM	2:01 PM	2:20 PM
2:05 PM	2:21 PM	2:40 PM
2:25 PM	2:41 PM	3:00 PM
2:45 PM	3:01 PM	3:20 PM
3:05 PM	3:21 PM	3:40 PM
3:25 PM	3:41 PM	4:00 PM
3:45 PM	4:01 PM	4:20 PM
4:05 PM	4:21 PM	4:40 PM
4:25 PM	4:41 PM	5:00 PM
4:45 PM	5:01 PM	5:20 PM
5:05 PM	5:21 PM	5:40 PM
5:25 PM	5:41 PM	6:00 PM
5:45 PM	6:01 PM	6:20 PM
6:05 PM	6:21 PM	6:40 PM
6:25 PM	6:41 PM	7:00 PM
6:45 PM	7:01 PM	7:20 PM
7:05 PM	7:21 PM	7:40 PM
7:25 PM	7:41 PM	8:00 PM
7:45 PM	8:01 PM	8:20 PM

**NOTE:**  
 Due to the large volume of buses on the NAU campus, there are not specific time points for those stops.

# 14 brown route



## ROUTE 14 BUS STOP LIST

1. Downtown Connection Center
- 2. Butler Av. / San Francisco St.
- 3. Butler Av. / Elden St.
4. Lone Tree Rd. / Franklin Av.
5. Lone Tree Rd. / Brannen Cir.
6. Lone Tree Rd. / Pine Knoll Dr.
7. Lone Tree Rd. (Coconino Community College)
8. Zuni Dr. / Kofa Dr.
9. Walapai Dr. / S. Yaqui Dr. (Forest Ridge Apts.)
10. Walapai Dr. / Lake Mary Rd.
11. Lake Mary Rd. / Mohawk Dr.
12. Lake Mary Rd. / High Country Trail
13. Lake Mary Rd. / Beulah Blvd.
- 14. Beulah Blvd. (Olive Garden)
15. Milton Rd. / I-17 (Mobil)
16. Milton Rd. / University Av. (Target)
17. Milton Rd. / Plaza Way
- 18. Milton Rd. / Butler Av.

**KEY:**

- Pass Sales Outlet
- Connection with Route 3
- Connection with Route 7
- Connection with Route 8
- Connection with Route 10

Mountain Line will service each stop listed. Use the Transit mobile app for accurate real-time arrival times.

## ROUTE 14 – MONDAY THROUGH FRIDAY

Downtown Connection Center to Coconino Community College and Lake Mary Rd.

1	4	7	10	14	17	1
Depart Downtown Connection Center	Lone Tree Rd./ Franklin Av.	Lone Tree Rd. (Coconino Community College)	Walapai Dr./ Lake Mary Rd.	Beulah Blvd. (Olive Garden)	Milton Rd./ Plaza Way	Arrive Downtown Connection Center
6:14 AM	6:17 AM	6:20 AM	6:25 AM	6:30 AM	6:34 AM	6:37 AM
6:44 AM	6:47 AM	6:50 AM	6:55 AM	7:00 AM	7:04 AM	7:07 AM
7:14 AM	7:17 AM	7:20 AM	7:25 AM	7:30 AM	7:34 AM	7:37 AM
7:44 AM	7:47 AM	7:50 AM	7:55 AM	8:00 AM	8:04 AM	8:07 AM
8:14 AM	8:17 AM	8:20 AM	8:25 AM	8:30 AM	8:34 AM	8:37 AM
8:44 AM	8:47 AM	8:50 AM	8:55 AM	9:00 AM	9:04 AM	9:07 AM
9:14 AM	9:17 AM	9:20 AM	9:25 AM	9:30 AM	9:34 AM	9:37 AM
9:44 AM	9:47 AM	9:50 AM	9:55 AM	10:00 AM	10:04 AM	10:07 AM
10:14 AM	10:17 AM	10:20 AM	10:25 AM	10:30 AM	10:34 AM	10:37 AM
10:44 AM	10:47 AM	10:50 AM	10:55 AM	11:00 AM	11:04 AM	11:07 AM
11:14 AM	11:17 AM	11:20 AM	11:25 AM	11:30 AM	11:34 AM	11:37 AM
11:44 AM	11:47 AM	11:50 AM	11:55 AM	12:00 PM	12:04 PM	12:07 PM
12:14 PM	12:17 PM	12:20 PM	12:25 PM	12:30 PM	12:34 PM	12:37 PM
12:44 PM	12:47 PM	12:50 PM	12:55 PM	1:00 PM	1:04 PM	1:07 PM
1:14 PM	1:17 PM	1:20 PM	1:25 PM	1:30 PM	1:34 PM	1:37 PM
1:44 PM	1:47 PM	1:50 PM	1:55 PM	2:00 PM	2:04 PM	2:07 PM
2:14 PM	2:17 PM	2:20 PM	2:25 PM	2:30 PM	2:34 PM	2:37 PM
2:44 PM	2:47 PM	2:50 PM	2:55 PM	3:00 PM	3:04 PM	3:07 PM
3:14 PM	3:17 PM	3:20 PM	3:25 PM	3:30 PM	3:34 PM	3:37 PM
3:44 PM	3:47 PM	3:50 PM	3:55 PM	4:00 PM	4:04 PM	4:07 PM
4:14 PM	4:17 PM	4:20 PM	4:25 PM	4:30 PM	4:34 PM	4:37 PM
4:44 PM	4:47 PM	4:50 PM	4:55 PM	5:00 PM	5:04 PM	5:07 PM
5:14 PM	5:17 PM	5:20 PM	5:25 PM	5:30 PM	5:34 PM	5:37 PM
5:44 PM	5:47 PM	5:50 PM	5:55 PM	6:00 PM	6:04 PM	6:07 PM
6:14 PM	6:17 PM	6:20 PM	6:25 PM	6:30 PM	6:34 PM	6:37 PM
6:44 PM	6:47 PM	6:50 PM	6:55 PM	7:00 PM	7:04 PM	7:07 PM
7:14 PM	7:17 PM	7:20 PM	7:25 PM	7:30 PM	7:34 PM	7:37 PM
7:44 PM	7:47 PM	7:50 PM	7:55 PM	8:00 PM	8:04 PM	8:07 PM
8:14 PM	8:17 PM	8:20 PM	8:25 PM	8:30 PM	8:34 PM	8:37 PM
8:44 PM	8:47 PM	8:50 PM	8:55 PM	9:00 PM	9:04 PM	9:07 PM
9:14 PM	9:17 PM	9:20 PM	9:25 PM	9:30 PM	9:34 PM	9:37 PM
9:44 PM	9:47 PM	9:50 PM	9:55 PM	10:00 PM	10:04 PM	

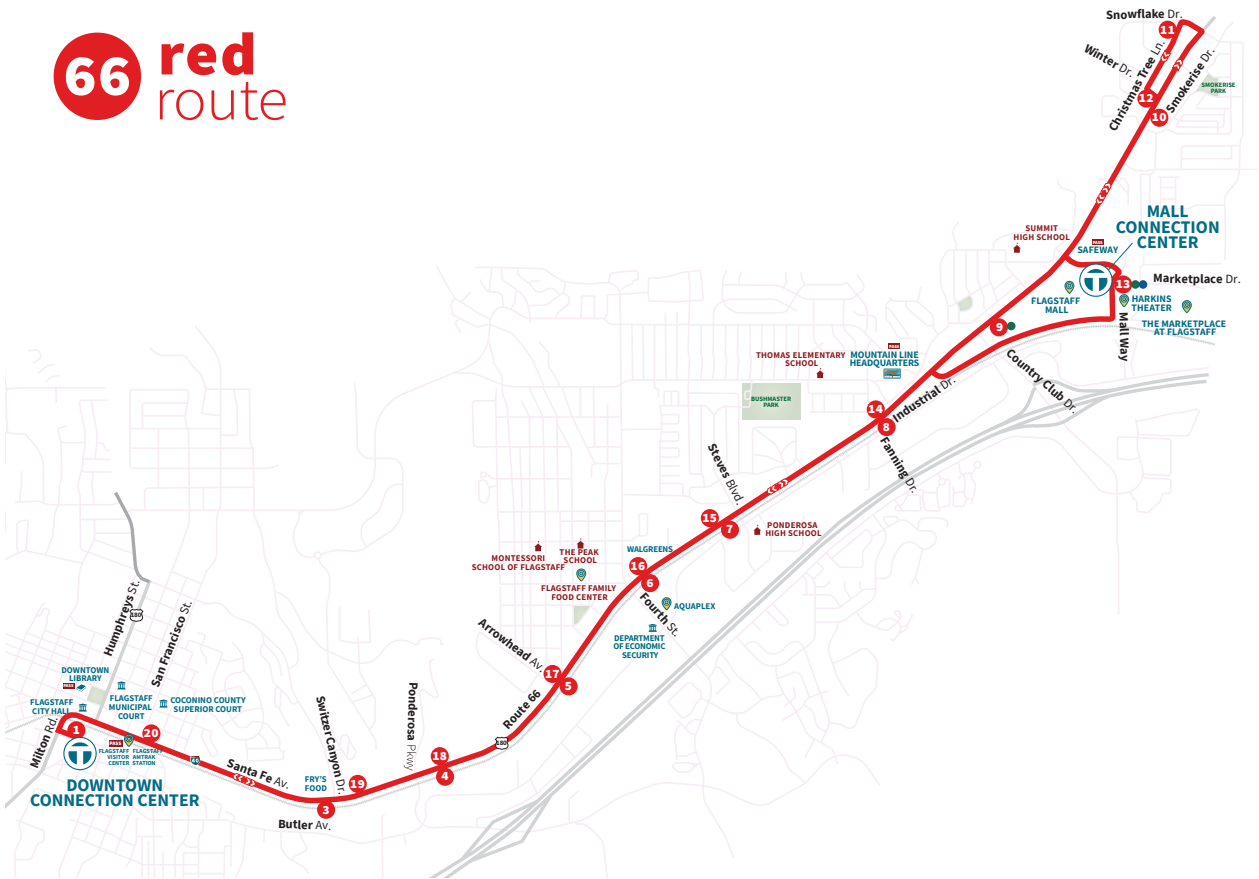
## ROUTE 14 – WEEKENDS & HOLIDAYS

Downtown Connection Center to Coconino Community College and Lake Mary Rd.

1	4	7	10	14	17	1
Depart Downtown Connection Center	Lone Tree Rd./ Franklin Av.	Lone Tree Rd. (Coconino Community College)	Walapai Dr./ Lake Mary Rd.	Beulah Blvd. (Olive Garden)	Milton Rd./ Plaza Way	Arrive Downtown Connection Center
7:14 AM	7:17 AM	7:20 AM	7:25 AM	7:30 AM	7:34 AM	7:37 AM
7:44 AM	7:47 AM	7:50 AM	7:55 AM	8:00 AM	8:04 AM	8:07 AM
8:14 AM	8:17 AM	8:20 AM	8:25 AM	8:30 AM	8:34 AM	8:37 AM
8:44 AM	8:47 AM	8:50 AM	8:55 AM	9:00 AM	9:04 AM	9:07 AM
9:14 AM	9:17 AM	9:20 AM	9:25 AM	9:30 AM	9:34 AM	9:37 AM
9:44 AM	9:47 AM	9:50 AM	9:55 AM	10:00 AM	10:04 AM	10:07 AM
10:14 AM	10:17 AM	10:20 AM	10:25 AM	10:30 AM	10:34 AM	10:37 AM
10:44 AM	10:47 AM	10:50 AM	10:55 AM	11:00 AM	11:04 AM	11:07 AM
11:14 AM	11:17 AM	11:20 AM	11:25 AM	11:30 AM	11:34 AM	11:37 AM
11:44 AM	11:47 AM	11:50 AM	11:55 AM	12:00 PM	12:04 PM	12:07 PM
12:14 PM	12:17 PM	12:20 PM	12:25 PM	12:30 PM	12:34 PM	12:37 PM
12:44 PM	12:47 PM	12:50 PM	12:55 PM	1:00 PM	1:04 PM	1:07 PM
1:14 PM	1:17 PM	1:20 PM	1:25 PM	1:30 PM	1:34 PM	1:37 PM
1:44 PM	1:47 PM	1:50 PM	1:55 PM	2:00 PM	2:04 PM	2:07 PM
2:14 PM	2:17 PM	2:20 PM	2:25 PM	2:30 PM	2:34 PM	2:37 PM
2:44 PM	2:47 PM	2:50 PM	2:55 PM	3:00 PM	3:04 PM	3:07 PM
3:14 PM	3:17 PM	3:20 PM	3:25 PM	3:30 PM	3:34 PM	3:37 PM
3:44 PM	3:47 PM	3:50 PM	3:55 PM	4:00 PM	4:04 PM	4:07 PM
4:14 PM	4:17 PM	4:20 PM	4:25 PM	4:30 PM	4:34 PM	4:37 PM
4:44 PM	4:47 PM	4:50 PM	4:55 PM	5:00 PM	5:04 PM	5:07 PM
5:14 PM	5:17 PM	5:20 PM	5:25 PM	5:30 PM	5:34 PM	5:37 PM
5:44 PM	5:47 PM	5:50 PM	5:55 PM	6:00 PM	6:04 PM	6:07 PM
6:14 PM	6:17 PM	6:20 PM	6:25 PM	6:30 PM	6:34 PM	6:37 PM
6:44 PM	6:47 PM	6:50 PM	6:55 PM	7:00 PM	7:04 PM	7:07 PM
7:14 PM	7:17 PM	7:20 PM	7:25 PM	7:30 PM	7:34 PM	7:37 PM
7:44 PM	7:47 PM	7:50 PM	7:55 PM	8:00 PM	8:04 PM	



# 66 red route



## ROUTE 66 BUS STOP LIST

1. Downtown Connection Center
2. Bus Stop Not Currently Served
3. Rt. 66 / Switzer Canyon Dr. (Fry's)
4. Rt. 66 / Ponderosa Pkwy.
5. Rt. 66 / Arrowhead Av.
6. Rt. 66 / Fourth St.
7. Rt. 66 / Steves Blvd.
8. Rt. 66 / Fanning Dr.
- 9. Hwy 89 / Country Club & FUTS Trail
10. N.89 / Smokerise Dr. (Maverik)
11. Christmas Tree Ln. / Snowflake Dr.
12. Winter Dr. / Christmas Tree Ln.
- 13. Flagstaff Mall Connection Center
14. Rt. 66 / Fanning Dr. (Tacos los Altos)
15. Rt. 66 / Steves Blvd. (Super Pawn)
16. Rt. 66 / Fourth St. (Walgreens)
17. Rt. 66 / Arrowhead Av.
18. Rt. 66 / Ponderosa Pkwy.
19. Rt. 66 / Switzer Canyon Dr.
20. Rt. 66 / San Francisco St.

**KEY:**

- PASS Pass Sales Outlet
- Connection with Route 2
- Connection with Route 3

Mountain Line will service each stop listed. Use the Transit mobile app for accurate real-time arrival times.

**ROUTE 66 – MONDAY THROUGH FRIDAY**

**Downtown Connection Center to Christmas Tree Estates and Flagstaff Mall Connection Center**

(via E. Route 66, N.89) **(WEST TO EAST)**

<b>1</b>	<b>3</b>	<b>6</b>	<b>10</b>	<b>13</b>
<b>Depart Downtown Connection Center</b>	<b>Rt. 66/ Switzer Canyon Dr.</b>	<b>Rt. 66/ Fourth St.</b>	<b>N.89/Smokerise Dr. (Maverik)</b>	<b>Arrive Flagstaff Mall Connection Center</b>
6:15 AM	6:19 AM	6:24 AM	6:31 AM	6:38 AM
6:45 AM	6:49 AM	6:54 AM	7:01 AM	7:08 AM
7:15 AM	7:19 AM	7:24 AM	7:31 AM	7:38 AM
7:45 AM	7:49 AM	7:54 AM	8:01 AM	8:08 AM
8:15 AM	8:19 AM	8:24 AM	8:31 AM	8:38 AM
8:45 AM	8:49 AM	8:54 AM	9:01 AM	9:08 AM
9:15 AM	9:19 AM	9:24 AM	9:31 AM	9:38 AM
9:45 AM	9:49 AM	9:54 AM	10:01 AM	10:08 AM
10:15 AM	10:19 AM	10:24 AM	10:31 AM	10:38 AM
10:45 AM	10:49 AM	10:54 AM	11:01 AM	11:08 AM
11:15 AM	11:19 AM	11:24 AM	11:31 AM	11:38 AM
11:45 AM	11:49 AM	11:54 AM	12:01 PM	12:08 PM
12:15 PM	12:19 PM	12:24 PM	12:31 PM	12:38 PM
12:45 PM	12:49 PM	12:54 PM	1:01 PM	1:08 PM
1:15 PM	1:19 PM	1:24 PM	1:31 PM	1:38 PM
1:45 PM	1:49 PM	1:54 PM	2:01 PM	2:08 PM
2:15 PM	2:19 PM	2:24 PM	2:31 PM	2:38 PM
2:45 PM	2:49 PM	2:54 PM	3:01 PM	3:08 PM
3:15 PM	3:19 PM	3:24 PM	3:31 PM	3:38 PM
3:45 PM	3:49 PM	3:54 PM	4:01 PM	4:08 PM
4:15 PM	4:19 PM	4:24 PM	4:31 PM	4:38 PM
4:45 PM	4:49 PM	4:54 PM	5:01 PM	5:08 PM
5:15 PM	5:19 PM	5:24 PM	5:31 PM	5:38 PM
5:45 PM	5:49 PM	5:54 PM	6:01 PM	6:08 PM
6:15 PM	6:19 PM	6:24 PM	6:31 PM	6:38 PM
7:15 PM	7:19 PM	7:24 PM	7:31 PM	7:38 PM
8:15 PM	8:19 PM	8:24 PM	8:31 PM	8:38 PM
9:15 PM	9:19 PM	9:24 PM	9:31 PM	9:38 PM
10:15 PM	10:19 PM	10:24 PM	10:31 PM	10:38 PM



**ROUTE 66 – MONDAY THROUGH FRIDAY**

**Flagstaff Mall Connection Center to Downtown Connection Center (EAST TO WEST)**

(via E. Route 66)

<b>13</b>	<b>14</b>	<b>16</b>	<b>19</b>	<b>1</b>
<b>Depart Flagstaff Mall Connection Center</b>	<b>Rt 66/Fanning Dr. (Tacos los Altos)</b>	<b>Rt 66/Fourth St. (Walgreens)</b>	<b>Rt 66/Switzer Canyon Dr.</b>	<b>Arrive Downtown Connection Center</b>
6:15 AM	5:49 AM	5:54 AM	5:59 AM	6:05 AM
6:45 AM	6:19 AM	6:24 AM	6:29 AM	6:35 AM
7:15 AM	6:49 AM	6:54 AM	6:59 AM	7:05 AM
7:45 AM	7:19 AM	7:24 AM	7:29 AM	7:35 AM
8:15 AM	7:49 AM	7:54 AM	7:59 AM	8:05 AM
8:45 AM	8:19 AM	8:24 AM	8:29 AM	8:35 AM
8:45 AM	8:49 AM	8:54 AM	8:59 AM	9:05 AM
9:15 AM	9:19 AM	9:24 AM	9:29 AM	9:35 AM
9:45 AM	9:49 AM	9:54 AM	9:59 AM	10:05 AM
10:15 AM	10:19 AM	10:24 AM	10:29 AM	10:35 AM
10:45 AM	10:49 AM	10:54 AM	10:59 AM	11:05 AM
11:15 AM	11:19 AM	11:24 AM	11:29 AM	11:35 AM
11:45 AM	11:49 AM	11:54 AM	11:59 AM	12:05 PM
12:15 PM	12:19 PM	12:24 PM	12:29 PM	12:35 PM
12:45 PM	12:49 PM	12:54 PM	12:59 PM	1:05 PM
1:15 PM	1:19 PM	1:24 PM	1:29 PM	1:35 PM
1:45 PM	1:49 PM	1:54 PM	1:59 PM	2:05 PM
2:15 PM	2:19 PM	2:24 PM	2:29 PM	2:35 PM
2:45 PM	2:49 PM	2:54 PM	2:59 PM	3:05 PM
3:15 PM	3:19 PM	3:24 PM	3:29 PM	3:35 PM
3:45 PM	3:49 PM	3:54 PM	3:59 PM	4:05 PM
4:15 PM	4:19 PM	4:24 PM	4:29 PM	4:35 PM
4:45 PM	4:49 PM	4:54 PM	4:59 PM	5:05 PM
5:15 PM	5:19 PM	5:24 PM	5:29 PM	5:35 PM
5:45 PM	5:49 PM	5:54 PM	5:59 PM	6:05 PM
<i>B e g i n H o u r l y S e r v i c e</i>				
6:45 PM	6:49 PM	6:54 PM	6:59 PM	7:05 PM
7:45 PM	7:49 PM	7:54 PM	7:59 PM	8:05 PM
8:45 PM	8:49 PM	8:54 PM	8:59 PM	9:05 PM
9:45 PM	9:49 PM	9:54 PM	9:59 PM	10:05 PM

**ROUTE 66 – WEEKENDS & HOLIDAYS****Downtown Connection Center to Christmas Tree Estates and Flagstaff Mall Connection Center**(via E. Route 66, N.89) **(WEST TO EAST)**

<b>1</b>	<b>3</b>	<b>6</b>	<b>10</b>	<b>13</b>
Depart Downtown Connection Center	Rt. 66/ Switzer Canyon Dr.	Rt. 66/ Fourth St.	N.89/Smokerise Dr. (Maverik)	Arrive Flagstaff Mall Connection Center
7:15 AM	7:19 AM	7:24 AM	7:31 AM	7:38 AM
8:15 AM	8:19 AM	8:24 AM	8:31 AM	8:38 AM
9:15 AM	9:19 AM	9:24 AM	9:31 AM	9:38 AM
10:15 AM	10:19 AM	10:24 AM	10:31 AM	10:38 AM
11:15 AM	11:19 AM	11:24 AM	11:31 AM	11:38 AM
12:15 PM	12:19 PM	12:24 PM	12:31 PM	12:38 PM
1:15 PM	1:19 PM	1:24 PM	1:31 PM	1:38 PM
2:15 PM	2:19 PM	2:24 PM	2:31 PM	2:38 PM
3:15 PM	3:19 PM	3:24 PM	3:31 PM	3:38 PM
4:15 PM	4:19 PM	4:24 PM	4:31 PM	4:38 PM
5:15 PM	5:19 PM	5:24 PM	5:31 PM	5:38 PM
6:15 PM	6:19 PM	6:24 PM	6:31 PM	6:38 PM
7:15 PM	7:19 PM	7:24 PM	7:31 PM	7:38 PM
8:15 PM	8:19 PM	8:24 PM	8:31 PM	8:38 PM

**ROUTE 66 – WEEKENDS & HOLIDAYS****Flagstaff Mall Connection Center to Downtown Connection Center (EAST TO WEST)**

(via E. Route 66)

<b>13</b>	<b>14</b>	<b>16</b>	<b>19</b>	<b>1</b>
Depart Flagstaff Mall Connection Center	Rt 66/Fanning Dr. (Tacos los Altos)	Rt 66/Fourth St. (Walgreens)	Rt 66/Switzer Canyon Dr.	Arrive Downtown Connection Center
7:45 AM	6:49 AM	6:54 AM	6:59 AM	7:05 AM
8:45 AM	7:49 AM	7:54 AM	7:59 AM	8:05 AM
9:45 AM	8:49 AM	8:54 AM	8:59 AM	9:05 AM
10:45 AM	9:49 AM	9:54 AM	9:59 AM	10:05 AM
11:45 AM	10:49 AM	10:54 AM	10:59 AM	11:05 AM
12:45 PM	11:49 AM	11:54 AM	11:59 AM	12:05 PM
1:45 PM	12:49 PM	12:54 PM	12:59 PM	1:05 PM
2:45 PM	1:49 PM	1:54 PM	1:59 PM	2:05 PM
3:45 PM	2:49 PM	2:54 PM	2:59 PM	3:05 PM
4:45 PM	3:49 PM	3:54 PM	3:59 PM	4:05 PM
5:45 PM	4:49 PM	4:54 PM	4:59 PM	5:05 PM
6:45 PM	5:49 PM	5:54 PM	5:59 PM	6:05 PM
7:45 PM	6:49 PM	6:54 PM	6:59 PM	7:05 PM
	7:49 PM	7:54 PM	7:59 PM	8:05 PM

# Points of Interest Along the Routes



## Entertainment & Recreation

### Flagstaff Aquaplex

Route 7, Stop 8 or 19 / Route 66, Stop 6 or 16

### Hal Jensen Recreation Center

Route 7, Stop 13

### Harkins Theater

Route 2, Stop 15 / Route 3, Stop 17 / Route 66, Stop 13

### Jay Lively Ice Arena

Route 2, Stop 6 or 25

### Joe C. Montoya Community & Senior Center

Route 5, Stop 4 or 28

### Murdoch Community Center

Access from all routes via the Downtown Connection Center

## Government/Municipal Facilities

### Coconino County Superior Court

Route 2, Stop 2 / Route 66, Stop 20

### East Flagstaff Community Library

Route 2, Stop 10 or 21 / Route 7, Stop 16

### Flagstaff City-Coconino County Public Library

Route 2, Stop 28 / Route 5, Stop 2 or 30

### Flagstaff City Hall

Route 2, Stop 2 or 28 / Route 5, Stop 2 or 30

### Flagstaff Municipal Court

Route 2, Stop 2 or 28

### Flagstaff Police Department

Route 3, Stop 4 or 29 / Route 4, Stop 16 /  
Route 7, Stop 4 or 24 / Route 14, Stop 4

## Health Care

### Coconino County Health Department

Route 2, Stop 10 or 21 / Route 7, Stop 17

### Flagstaff Medical Center

Route 2, Stop 5 or 26 / Route 5, Stop 8 or 24

### Guidance Center

Route 7, Stop 8 or 19 / Route 66, Stop 7 or 15

### Native Americans for Community Action (NACA)

Route 2, Stop 8 or 23 / Route 7, Stop 14

### North Country HealthCare

Route 2, Stop 10 or 21 / Route 7, Stop 16

### North Country HealthCare (West)

Route 8, Stop 5 / Route 10, Stop 11

### VA Health Care System

Route 8, Stop 5 / Route 10, Stop 11

## Historic Downtown Flagstaff (All Routes)



## Museums & Cultural Attractions

### Coconino Center for the Arts

Route 5, Stop 11

### Museum of Northern Arizona

Route 5, Stop 20

### Riordan Mansion State Historic Park

Route 4, Stop 2 or 3 / Route 14, Stop 17

### Pioneer Museum

Route 5, Stop 11

## Parks

### Buffalo Park

Route 2, Stop 7 or 24

### Bushmaster Park

Route 2, Stop 11 or 20

### Foxglenn Park

Route 3, Stop 9 or 24

### Thorpe Park

Route 5, Stops 4-7 or 25-28

## Retail and Tourism Centers

### Aspen Place at the Sawmill

Route 3, Stop 4 or 29 / Route 4, Stop 16 /  
Route 7, Stop 4 or 24 / Route 14, Stop 4

### Flagstaff Mall & Marketplace

Route 2, Stop 15 / Route 3, Stop 17 / Route 66, Stop 13



**Flagstaff Visitor Center**

*All routes via the Downtown Connection Center*

**Historic Downtown Flagstaff**

*All routes via the Downtown Connection Center*

**Schools**

**BASIS Flagstaff**

*Route 2, Stops 23a and 6a*

**Coconino Community College Lone Tree Campus**

*Route 4, Stop 12 / Route 14, Stop 7*

**Coconino Community College Fourth St. Campus**

*Route 2, Stop 10 or 21 / Route 7, Stop 16*

**Coconino High School**

*Route 2, Stop 8 or 23 / Route 7, Stop 14*

**Flagstaff Arts & Leadership Academy –**

*Route 5, Stop 19*

**Flagstaff High School**

*Route 2, Stop 27*

**Flagstaff Junior Academy Middle School**

*Route 5, Stops 7 and 25*

**Haven Montessori**

*Route 8, Stop 2 or 9 / Route 14, Stop 18*

**Killip Elementary School**

*Route 7, Stop 10 or 11*

**Kinsey Elementary School**

*Route 4, Stop 13 / Route 14, Stop 6*

**Knoles Elementary School**

*Route 3, Stop 9 or 24*

**Marshall Elementary School**

*Route 5, Stops 7 or 25*

**Montessori School of Flagstaff (East)**

*Route 2, Stop 9 or 22 / Route 7, Stop 15*

**Montessori School of Flagstaff (West)**

*Route 4, Stop 3 / Route 14, Stop 16*

**Mount Elden Middle School**

*Route 2, Stop 9 or 22 / Route 7, Stop 15*

**Northern Arizona University**

*Accessible via Routes 4, 10, 14*

**Northland Preparatory Academy**

*Route 3, Stop 9a or 24a*

**Peak School**

*Route 7, Stop 10 or 11*

**Pine Forest Charter School**

*Route 2, Stop 9 or 22 / Route 7, Stop 15 or 16*

**Ponderosa High School**

*Route 66, Stop 7 or 15*

**Sechrist School**

*Route 5, Stop 11 or 21*

**Sinagua Middle School**

*Route 3, Stop 9 or 24 and 9a or 24a*

**Summit High School**

*Route 2, Stop 16*

**Thomas Elementary School**

*Route 2, Stop 19*

**Social Services**

**Department of Economic Security**

*Route 7, Stop 8 or 19*

**Flagstaff Family Food Center Kitchen**

*Route 7, Stop 9 or 18*

**Flagstaff Family Food Center Distribution Center**

*Route 66, Stop 8 or 14*

**Flagstaff Shelter Services**

*Route 66, Stop 8 or 14*

**Goodwill Career Center**

*Route 2, Stop 15 / Route 3, Stop 16 or 17 /*

*Route 66, Stop 9 or 13*

**Social Security Administration**

*Route 4, Stop 5 / Route 10, Stop 8 or 9 / Route 14, Stop 14*

**Sunshine Rescue Mission**

*All routes via the Downtown Connection Center*

**Transportation**

**Amtrak Station**

*All routes via the Downtown Connection Center*

**Greyhound**

*Route 3, Stop 4 or 29 / Route 7, Stop 4 or 24*

**Mountain Line Headquarters**

*Route 2, Stop 13 or 17*